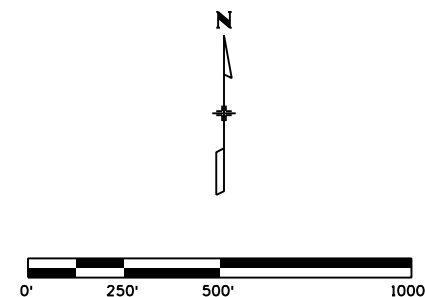


UTILITY KEYMAP



Print Date: 11/2/2012
File Name: 18192_HA_UTIL_087_Plan001_Keymap.dgn
Horiz. Scale: 1:500      Vert. Scale: As Noted
Unit Information      Unit Leader Initials

Sheet Revisions		
Date:	Comments	Init.
11-05-12	ADDENDUM #1 REV	KJB

Colorado Department of Transportation  
 8833 South Wadsworth Court  
 Littleton, CO 80128  
 Phone: 303-972-9112    FAX: 303-972-9114  
 Region 6      MDP

**NOT FOR CONSTRUCTION**  
 Date: 10-12-12  
 Revision No.:

UTILITY KEYMAP			
Designer:	Structure Numbers	X-XX-XX	Subset Sheets: 001 of 021
Detailer:	X-XX-XX		
Sheet Subset: UTILITY			

Project No./Code
US 6 BRIDGES DESIGN BUILD PROJECT
18838
Sheet Number 087

kbrubaker 8:34:20 AM P:\CDDT\Region 6\US 6 Bridges\18838\Utilities\Drawings\18192\_HA\_UTIL\_087\_Plan001\_Keymap.dgn



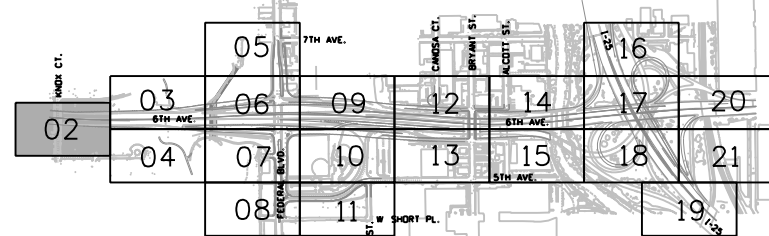
10+00

**NOTE:**

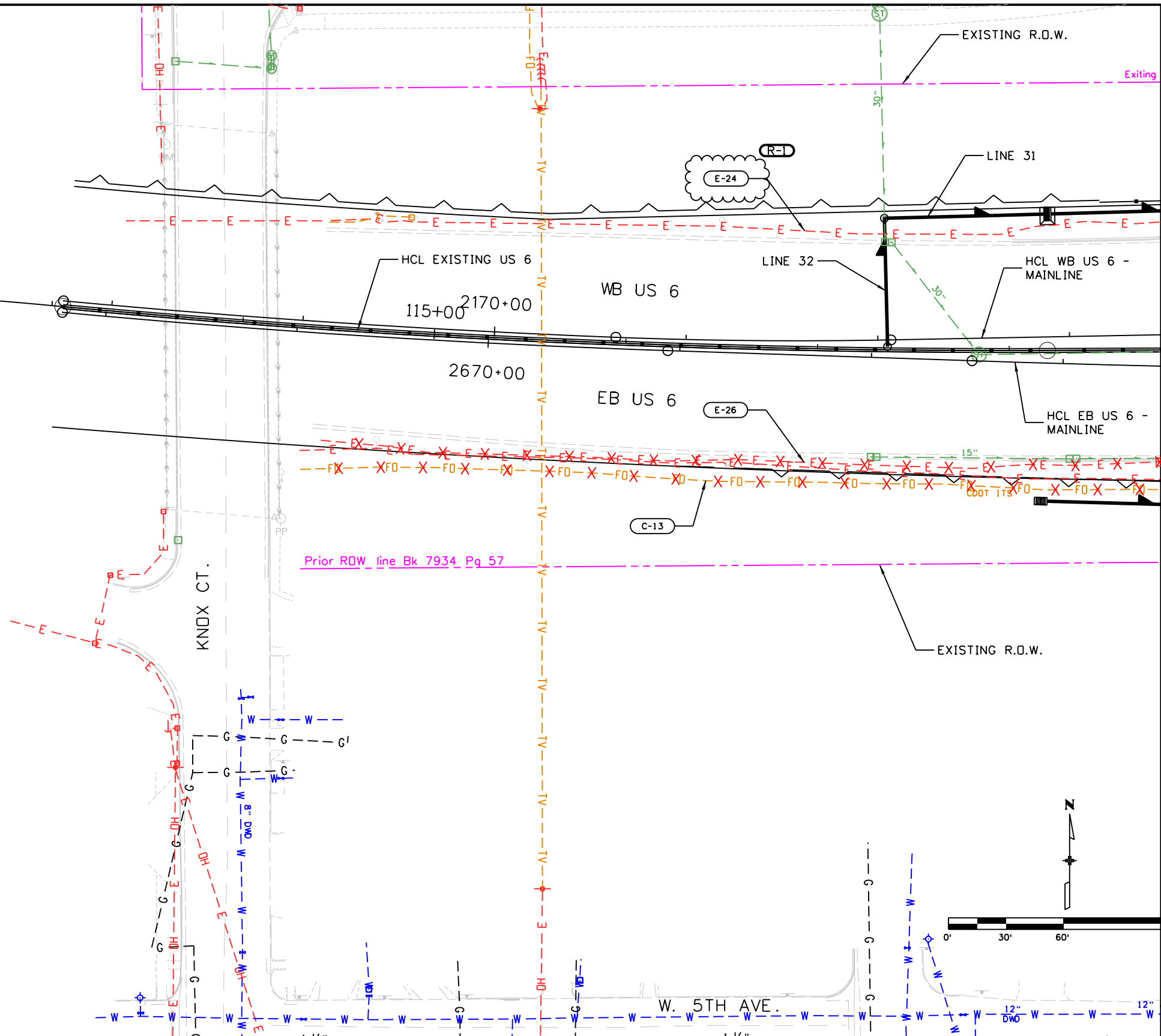
1. SEE FEDERAL BOULEVARD PROJECT NO. C 088A-024 FOR ADDITIONAL INFORMATION.
2. SEE STORM DRAIN PROFILES, ROADWAY PLANS, AND ROADWAY PROFILES FOR MORE INFORMATION.
3. UTILITIES WERE PLOTTED FROM THE BEST AVAILABLE INFORMATION. IT IS THE CONTRACTOR'S RESPONSIBILITY TO FIELD VERIFY THE LOCATIONS OF ALL UTILITIES PRIOR TO THE START OF CONSTRUCTION.

**LEGEND:**

- PH-44 POTHOLE NUMBER (SEE POTHOLE LOG)
- X-XX UTILITY TRACKING ID



KEY MAP



SEE SHEET 3

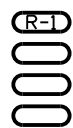
SEE SHEET 4

Print Date: 11/2/2012

File Name: 18192\_HA\_UTIL\_088\_Plan002.dgn

Horiz. Scale: 1:60 Vert. Scale: As Noted

Unit Information Unit Leader Initials



Sheet Revisions		
Date:	Comments	Init.
11-05-12	ADDENDUM #1 REV	KJB

Colorado Department of Transportation  
 8833 South Wadsworth Court  
 Littleton, CO 80128  
 Phone: 303-972-9112 FAX: 303-972-9114  
 Region 6 MDP

**NOT FOR CONSTRUCTION**  
 Date: 10-12-12  
 Revision No.:

UTILITY PLAN SHEET			
Designer:	Structure Numbers	X-XX-XX	X-XX-XX
Detailer: K. BRUBAKER	Subset Sheets:	002 of 021	

Project No./Code  
 US 6 BRIDGES DESIGN BUILD PROJECT  
 18838  
 Sheet Number 088



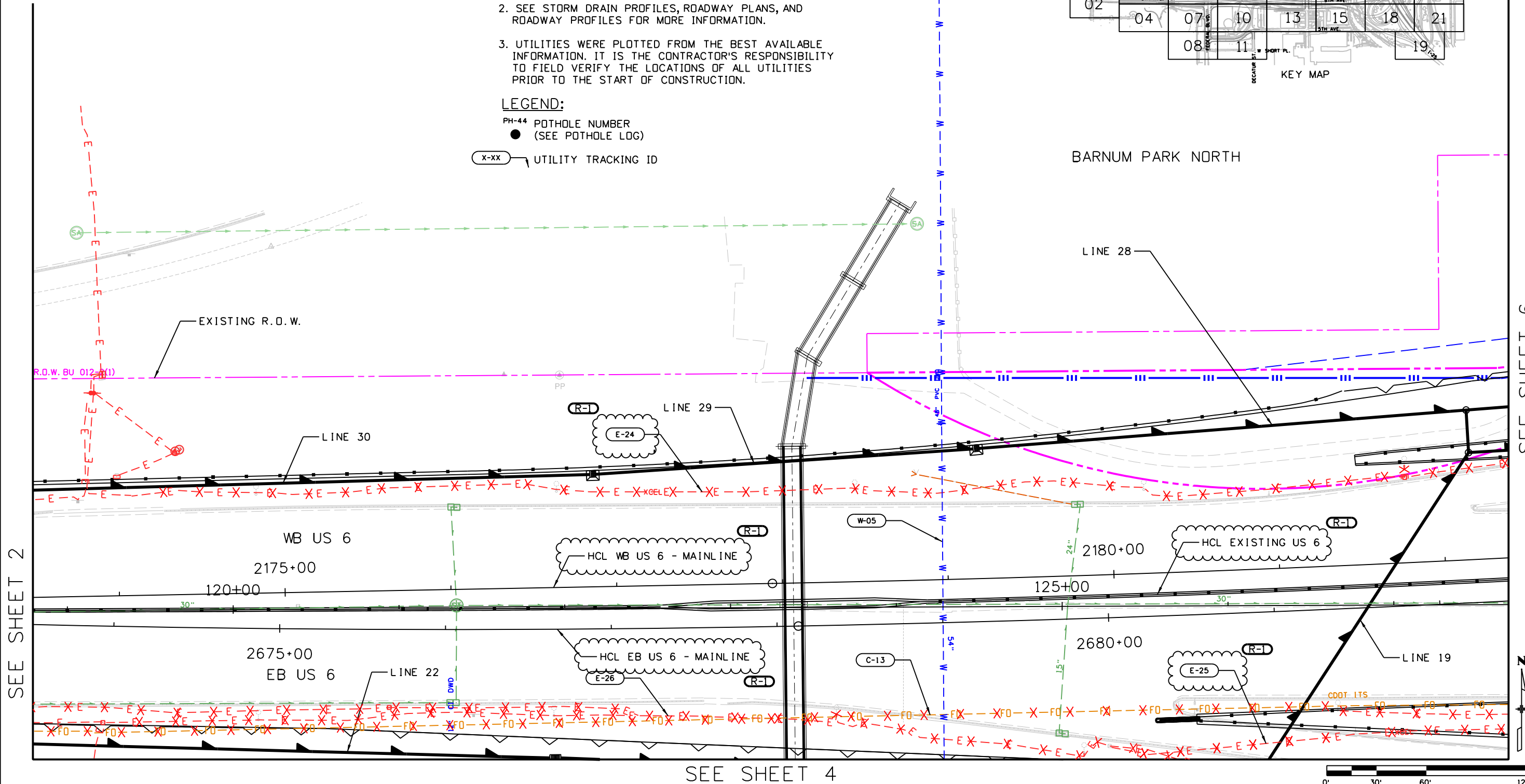
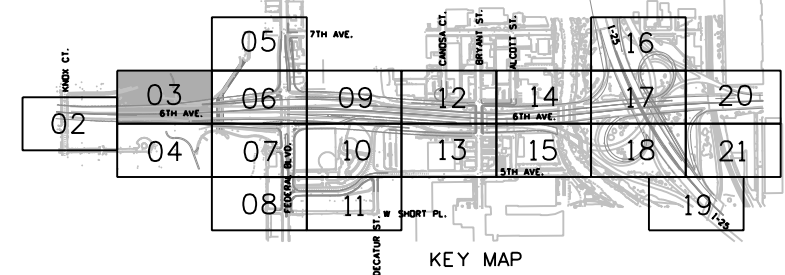
**NOTE:**

- SEE FEDERAL BOULEVARD PROJECT NO. C 088A-024 FOR ADDITIONAL INFORMATION.
- SEE STORM DRAIN PROFILES, ROADWAY PLANS, AND ROADWAY PROFILES FOR MORE INFORMATION.
- UTILITIES WERE PLOTTED FROM THE BEST AVAILABLE INFORMATION. IT IS THE CONTRACTOR'S RESPONSIBILITY TO FIELD VERIFY THE LOCATIONS OF ALL UTILITIES PRIOR TO THE START OF CONSTRUCTION.

**LEGEND:**

PH-44 POTHOLE NUMBER  
● (SEE POTHOLE LOG)

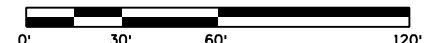
X-XX UTILITY TRACKING ID



SEE SHEET 2

SEE SHEET 6

SEE SHEET 4



Print Date: 11/2/2012		<b>Sheet Revisions</b> <table border="1"> <thead> <tr> <th>Date:</th> <th>Comments</th> <th>Init.</th> </tr> </thead> <tbody> <tr> <td>11-05-12</td> <td>ADDENDUM #1 REV</td> <td>KJB</td> </tr> </tbody> </table>			Date:	Comments	Init.	11-05-12	ADDENDUM #1 REV	KJB	Colorado Department of Transportation  8833 South Wadsworth Court Littleton, CO 80128 Phone: 303-972-9112 FAX: 303-972-9114 Region 6 MDP		<b>NOT FOR CONSTRUCTION</b> Date: 10-12-12 Revision No.:		UTILITY PLAN SHEET				Project No./Code US 6 BRIDGES DESIGN BUILD PROJECT 18838	
Date:	Comments				Init.															
11-05-12	ADDENDUM #1 REV	KJB																		
File Name: 18192_HA_UTIL_089_Plan003.dgn		Horiz. Scale: 1:60 Vert. Scale: As Noted		Designer: K. BRUBAKER		Structure Numbers X-XX-XX X-XX-XX		Sheet Number 089												
Unit Information		Unit Leader Initials		Detailer: K. BRUBAKER		Sheet Subset: UTILITY		Subset Sheets: 003 of 021		Sheet Number 089										

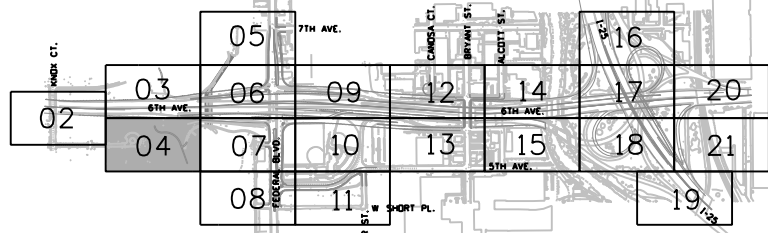
kbrubaker 8:34:30 AM P:\CDDT\Region 6 US 6 Bridges\18192\_HA\_UTIL\_089\_Plan003.dgn



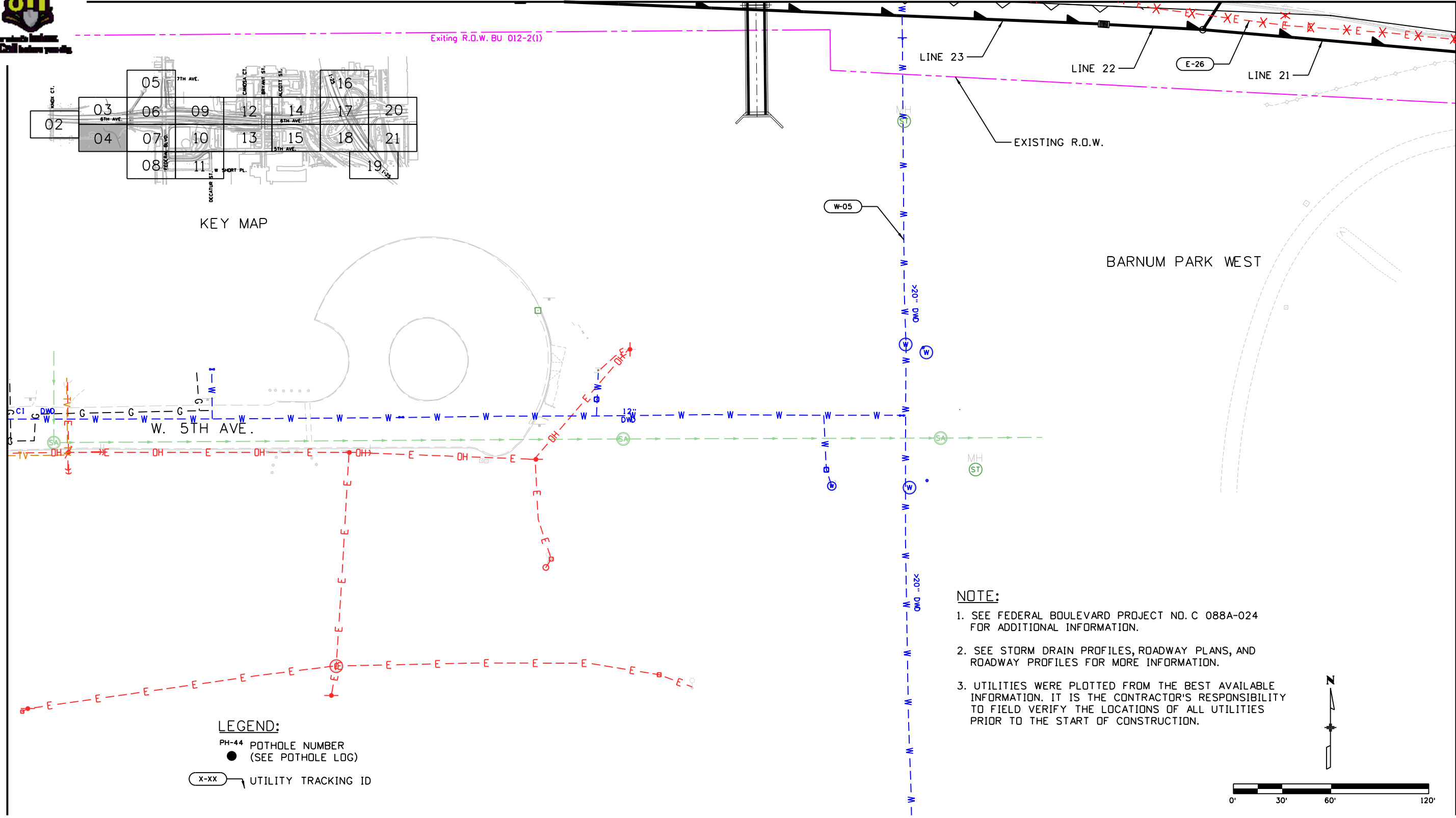
SEE SHEET 3

SEE SHEET 2

SEE SHEET 7

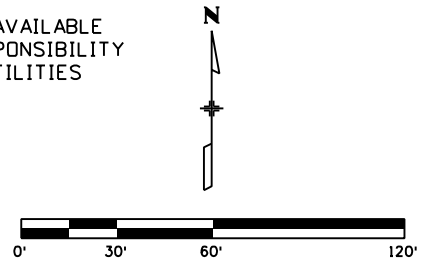


KEY MAP



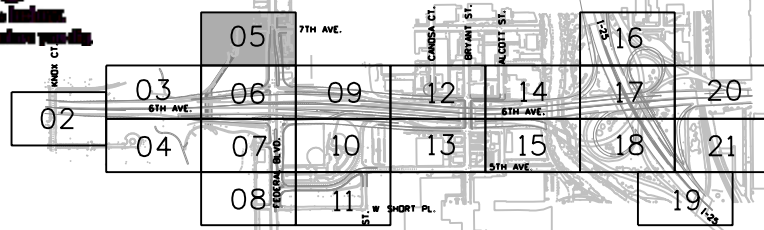
**LEGEND:**  
 PH-44 POTHOLE NUMBER  
 ● (SEE POTHOLE LOG)  
 X-XX UTILITY TRACKING ID

**NOTE:**  
 1. SEE FEDERAL BOULEVARD PROJECT NO. C 088A-024 FOR ADDITIONAL INFORMATION.  
 2. SEE STORM DRAIN PROFILES, ROADWAY PLANS, AND ROADWAY PROFILES FOR MORE INFORMATION.  
 3. UTILITIES WERE PLOTTED FROM THE BEST AVAILABLE INFORMATION. IT IS THE CONTRACTOR'S RESPONSIBILITY TO FIELD VERIFY THE LOCATIONS OF ALL UTILITIES PRIOR TO THE START OF CONSTRUCTION.



kbrubaker 8:34:34 AM P:\CDDT\Region 6\US 6 Bridges\Utilities\Drawings\18192\_HA\_UTIL\_090\_Plan004.dgn

Print Date: 11/2/2012	Sheet Revisions			Colorado Department of Transportation 8833 South Wadsworth Court Littleton, CO 80128 Phone: 303-972-9112 FAX: 303-972-9114 Region 6 MDP	<b>NOT FOR CONSTRUCTION</b> Date: 10-12-12 Revision No.:	UTILITY PLAN SHEET			Project No./Code
File Name: 18192_HA_UTIL_090_Plan004.dgn	Date:	Comments	Init.			Designer:	Structure Numbers	X-XX-XX	US 6 BRIDGES DESIGN BUILD PROJECT
Horiz. Scale: 1:60 Unit Information	Vert. Scale: As Noted Unit Leader Initials				Detailer: K. BRUBAKER	X-XX-XX	18838		
				Sheet Subset: UTILITY		Subset Sheets: 004 of 021	Sheet Number 090		



KEY MAP

**NOTE:**

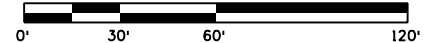
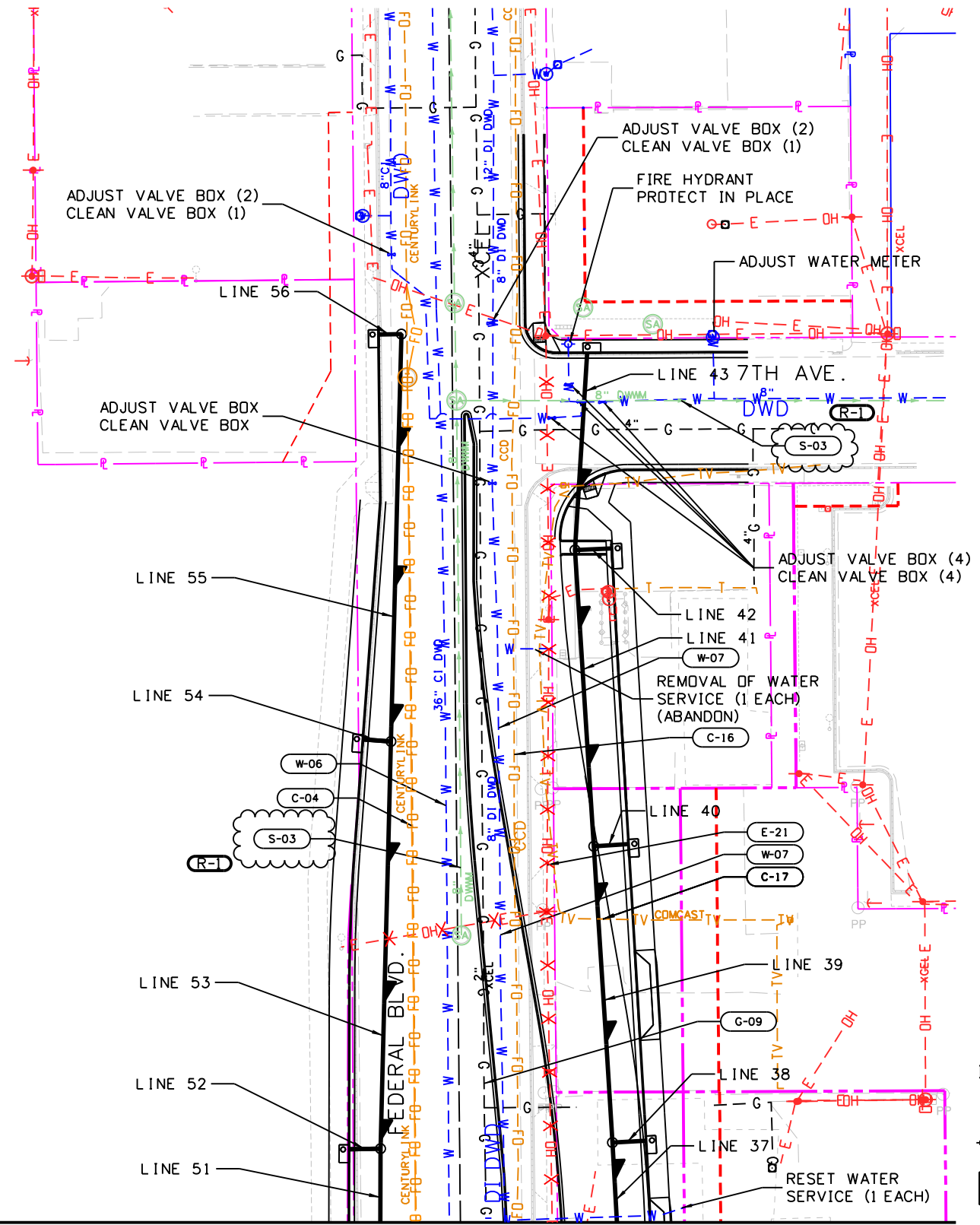
1. SEE FEDERAL BOULEVARD PROJECT NO. C 088A-024 FOR ADDITIONAL INFORMATION.
2. SEE STORM DRAIN PROFILES, ROADWAY PLANS, AND ROADWAY PROFILES FOR MORE INFORMATION.
3. UTILITIES WERE PLOTTED FROM THE BEST AVAILABLE INFORMATION. IT IS THE CONTRACTOR'S RESPONSIBILITY TO FIELD VERIFY THE LOCATIONS OF ALL UTILITIES PRIOR TO THE START OF CONSTRUCTION.

**LEGEND:**

- PH-44 POT HOLE NUMBER (SEE POT HOLE LOG)
- (SEE POT HOLE LOG)
- X-XX UTILITY TRACKING ID

BARNUM PARK NORTH

SEE SHEET 6



Print Date: 11/2/2012	
File Name: 18192_HA_UTIL_091_Plan005.dgn	
Horiz. Scale: 1:60      Vert. Scale: As Noted	
Unit Information      Unit Leader Initials	

Sheet Revisions		
Date:	Comments	Init.
11-05-12	ADDENDUM #1 REV	KJB

Colorado Department of Transportation

8833 South Wadsworth Court  
Littleton, CO 80128  
Phone: 303-972-9112 FAX: 303-972-9114

Region 6      MDP

**NOT FOR CONSTRUCTION**

Date: 10-12-12

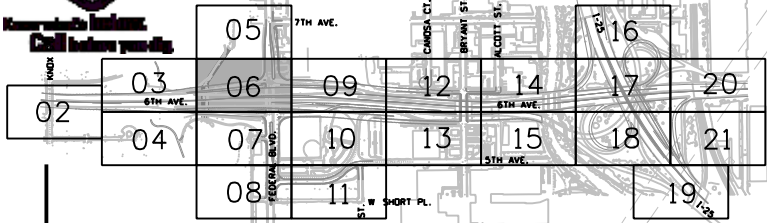
Revision No.:

UTILITY PLAN SHEET			
Designer:	Structure	X-XX-XX	
Detailer: K. BRUBAKER	Numbers	X-XX-XX	
Sheet Subset: UTILITY	Subset Sheets:	005 of 021	

Project No./Code
US 6 BRIDGES DESIGN BUILD PROJECT
18838
Sheet Number 091



SEE SHEET 5



- NOTE:**
1. SEE FEDERAL BOULEVARD PROJECT NO. C 088A-024 FOR ADDITIONAL INFORMATION.
  2. SEE STORM DRAIN PROFILES, ROADWAY PLANS, AND ROADWAY PROFILES FOR MORE INFORMATION.
  3. UTILITIES WERE PLOTTED FROM THE BEST AVAILABLE INFORMATION. IT IS THE CONTRACTOR'S RESPONSIBILITY TO FIELD VERIFY THE LOCATIONS OF ALL UTILITIES PRIOR TO THE START OF CONSTRUCTION.

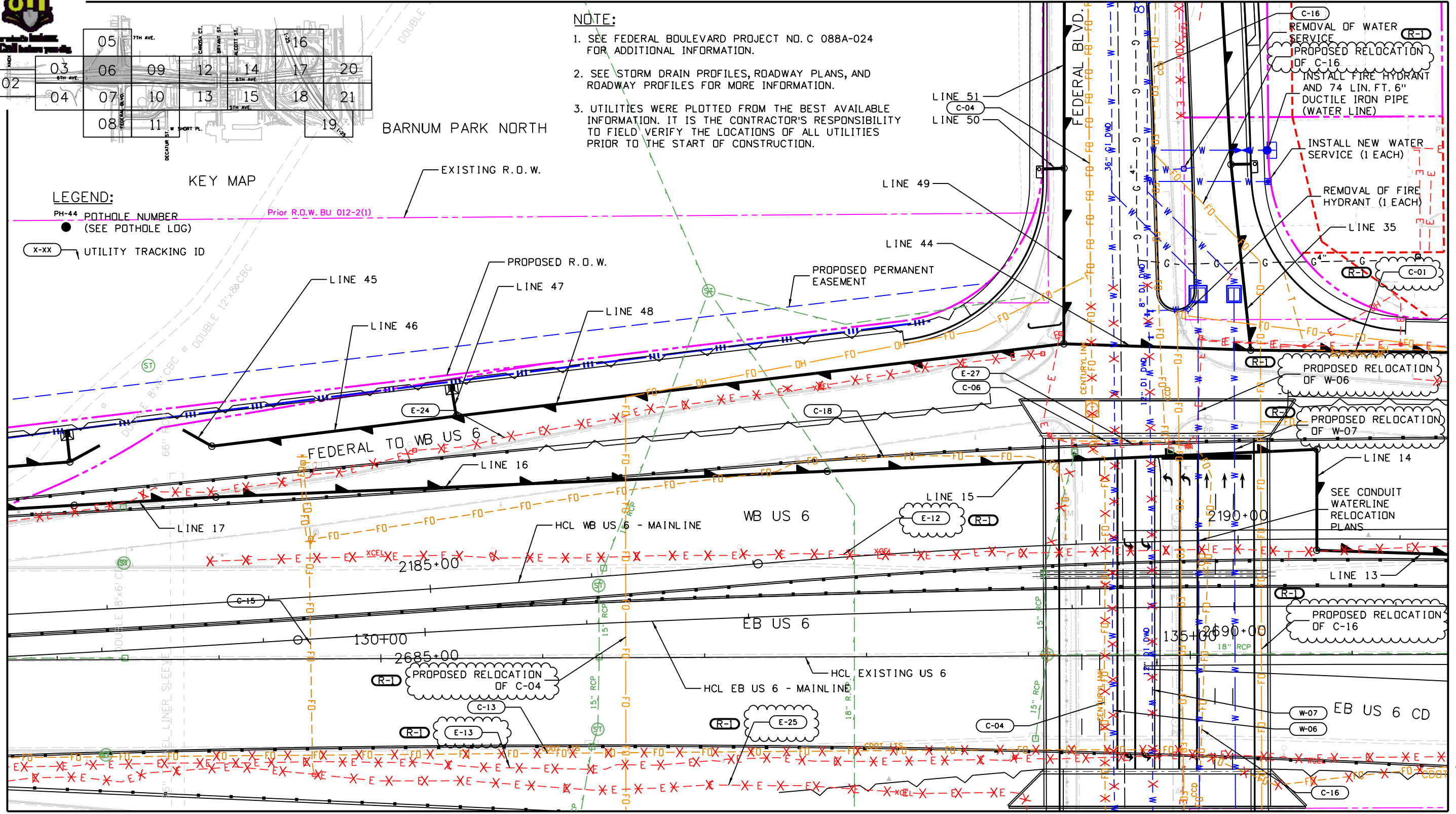
**LEGEND:**

PH-44 POTHOLE NUMBER (SEE POTHOLE LOG)


X-XX UTILITY TRACKING ID

SEE SHEET 3

SEE SHEET 9



SEE SHEET 7



Print Date: 11/2/2012
File Name: 18192_HA_UTIL_092_Plan006.dgn
Horiz. Scale: 1:60
Unit Information

Sheet Revisions		
Date:	Comments	Init.
11-05-12	ADDENDUM #1 REV	KJB

Colorado Department of Transportation

8833 South Wadsworth Court  
Littleton, CO 80128  
Phone: 303-972-9112 FAX: 303-972-9114

Region 6 MDP

**NOT FOR CONSTRUCTION**

Date: 10-12-12

Revision No.:

UTILITY PLAN SHEET		
Designer:	K. BRUBAKER	Structure Numbers
Detailer:	E. LANG	
Sheet Subset:	UTILITY	Subset Sheets: 006 of 021

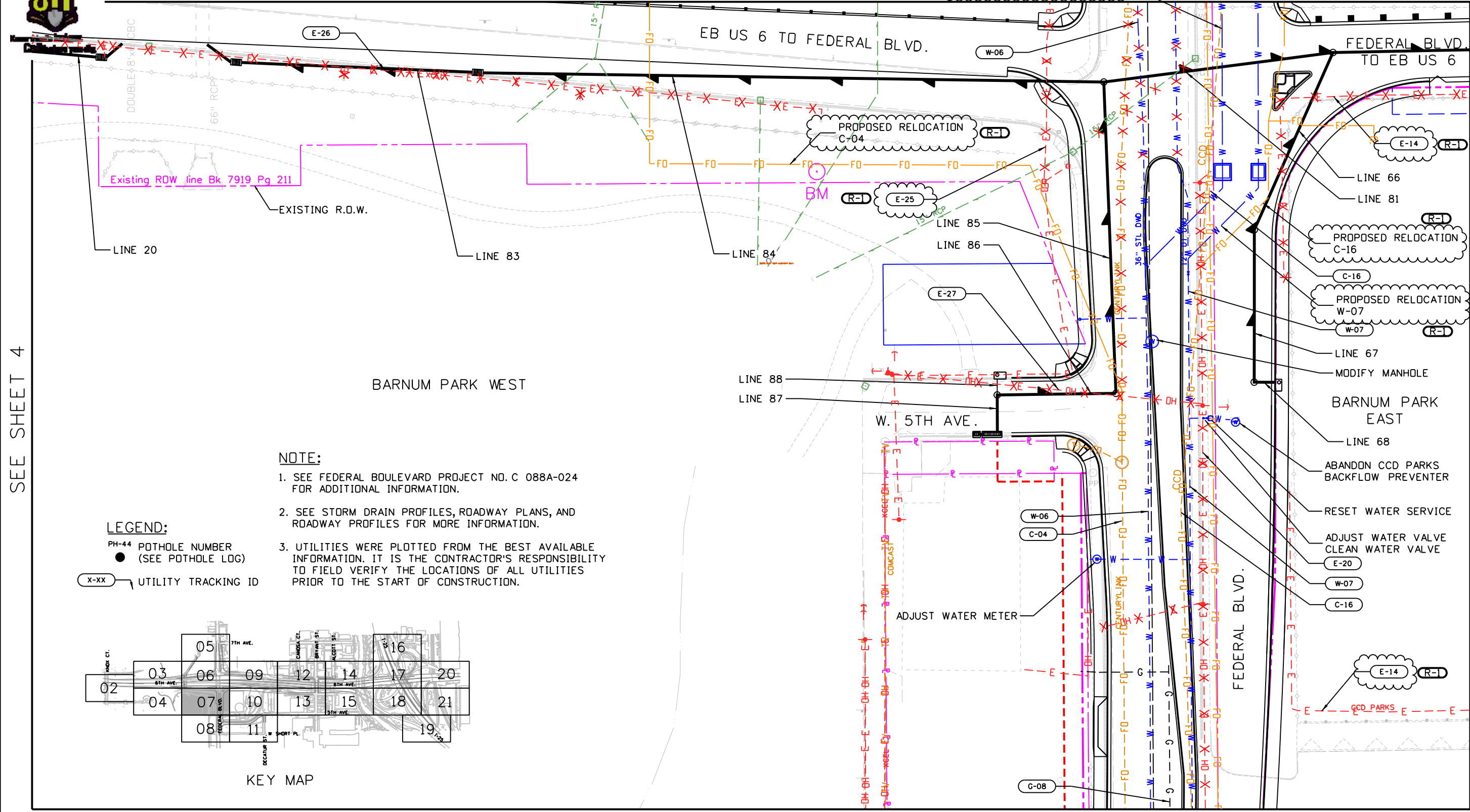
Project No./Code
US 6 BRIDGES DESIGN BUILD PROJECT
18838
Sheet Number 092

kbrubaker 8:34:41 AM P:\CDDT\Region 6\US 6 Bridges\18838\Utilities\Drawings\18192\_HA\_UTIL\_092\_Plan006.dgn

811

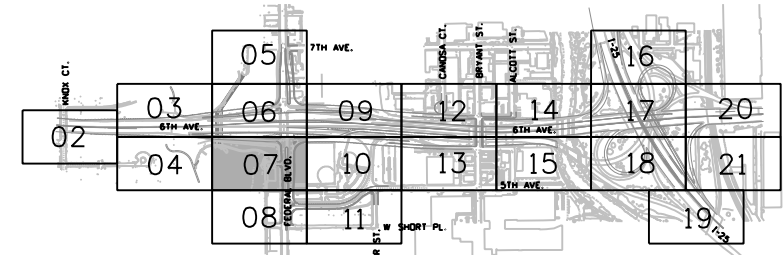
SEE SHEET 6

PROPOSED RELOCATION W-06



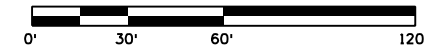
- NOTE:**
- SEE FEDERAL BOULEVARD PROJECT NO. C 088A-024 FOR ADDITIONAL INFORMATION.
  - SEE STORM DRAIN PROFILES, ROADWAY PLANS, AND ROADWAY PROFILES FOR MORE INFORMATION.
  - UTILITIES WERE PLOTTED FROM THE BEST AVAILABLE INFORMATION. IT IS THE CONTRACTOR'S RESPONSIBILITY TO FIELD VERIFY THE LOCATIONS OF ALL UTILITIES PRIOR TO THE START OF CONSTRUCTION.

- LEGEND:**
- PH-44 POT HOLE NUMBER (SEE POT HOLE LOG)
  - X-XX UTILITY TRACKING ID



KEY MAP

SEE SHEET 8



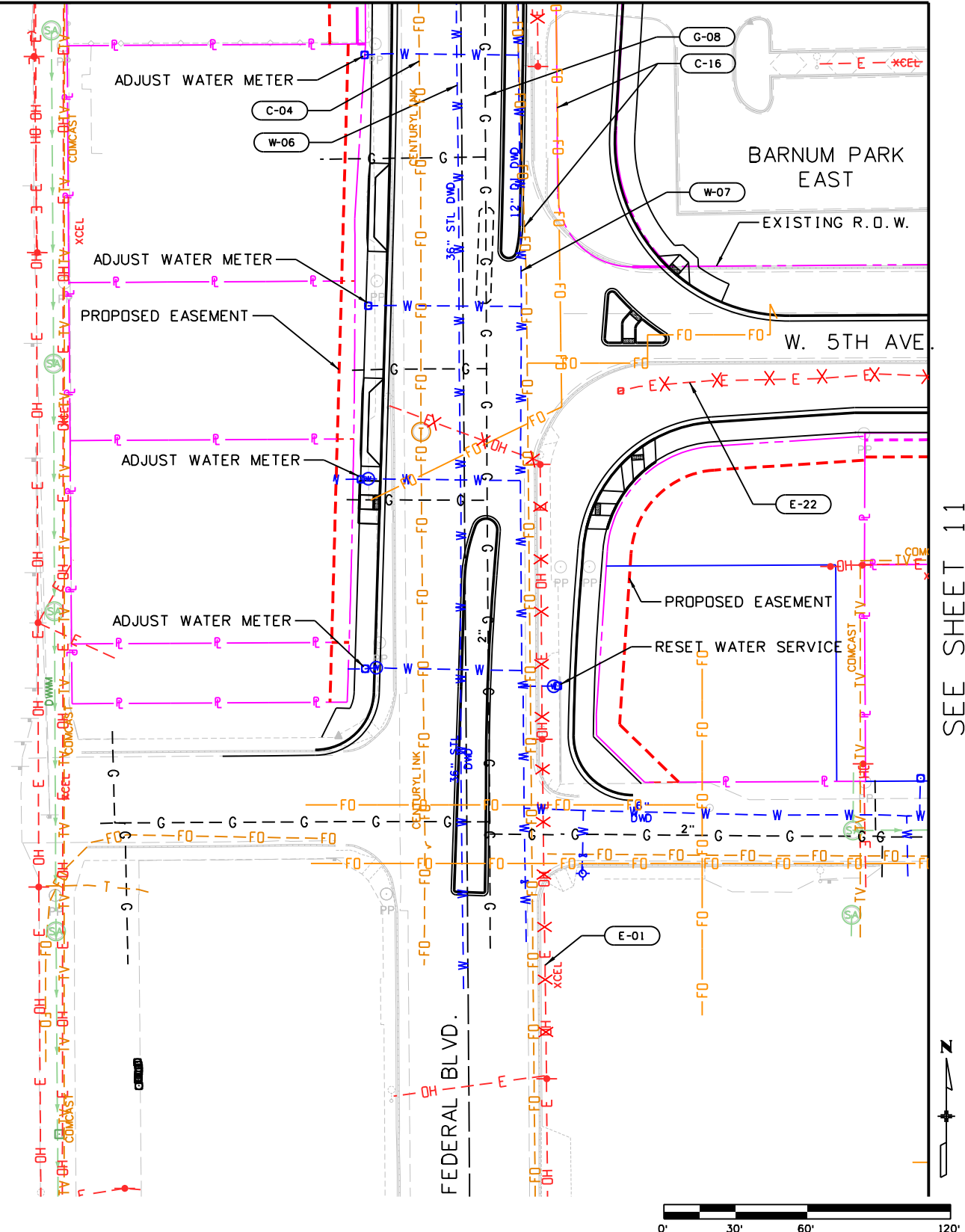
Print Date: 11/2/2012	Sheet Revisions			Colorado Department of Transportation		<b>NOT FOR CONSTRUCTION</b>	UTILITY PLAN SHEET		Project No./Code		
File Name: 18192_HA_UTIL_093_Plan007.dgn	Date: 11-05-12	Comments: ADDENDUM #1 REV	Init.: KJB	8833 South Wadsworth Court Littleton, CO 80128 Phone: 303-972-9112 FAX: 303-972-9114			Date: 10-12-12	Designer: K. BRUBAKER	Structure Numbers:	US 6 BRIDGES DESIGN BUILD PROJECT	
Horiz. Scale: 1:60 Vert. Scale: As Noted				Region 6		Revision No.:	Detailer: E. LANG	Sheet Subset: UTILITY	Subset Sheets: 007 of 021	18838	
Unit Information				MDP			Sheet Subst: UTILITY			Sheet Number 093	

kbrubaker 8:34:45 AM P:\CDDT\Region 6\US 6 Bridges\Utilities\Drawings\18192\_HA\_UTIL\_093\_Plan007.dgn

SEE SHEET 4

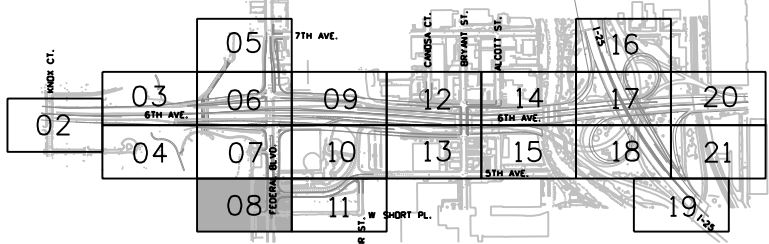
SEE SHEET 10

SEE SHEET 7

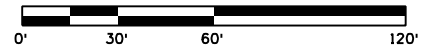


- NOTE:**
- SEE FEDERAL BOULEVARD PROJECT NO. C 088A-024 FOR ADDITIONAL INFORMATION.
  - SEE STORM DRAIN PROFILES, ROADWAY PLANS, AND ROADWAY PROFILES FOR MORE INFORMATION.
  - UTILITIES WERE PLOTTED FROM THE BEST AVAILABLE INFORMATION. IT IS THE CONTRACTOR'S RESPONSIBILITY TO FIELD VERIFY THE LOCATIONS OF ALL UTILITIES PRIOR TO THE START OF CONSTRUCTION.

- LEGEND:**
- PH-44 POTHOLE NUMBER (SEE POTHOLE LOG)
  - (SEE POTHOLE LOG)
  - X-XX UTILITY TRACKING ID



KEY MAP



SEE SHEET 11

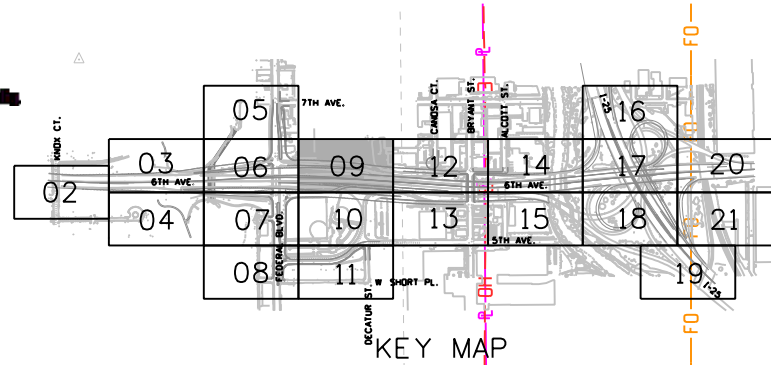
Print Date: 11/2/2012	0000	Sheet Revisions			Colorado Department of Transportation 8833 South Wadsworth Court Littleton, CO 80128 Phone: 303-972-9112 FAX: 303-972-9114 Region 6 MDP	<b>NOT FOR CONSTRUCTION</b>	UTILITY PLAN SHEET		Project No./Code				
File Name: 18192_HA_UTIL_094_Plan008.dgn		Date:	Comments	Init.			Date: 10-12-12	Designer: K. BRUBAKER	Structure Numbers	US 6 BRIDGES DESIGN BUILD PROJECT			
Horiz. Scale: 1:60 Vert. Scale: As Noted										Revision No.:	Detailer: E. LANG	Subset Sheets: 008 of 021	18838
Unit Information Unit Leader Initials													Sheet Subset: UTILITY

kbrubaker 8:34:49 AM P:\CDDT\Region 6\US 6 Bridges\18838\Utilities\Drawings\18192\_HA\_UTIL\_094\_Plan008.dgn





811  
Call before you dig



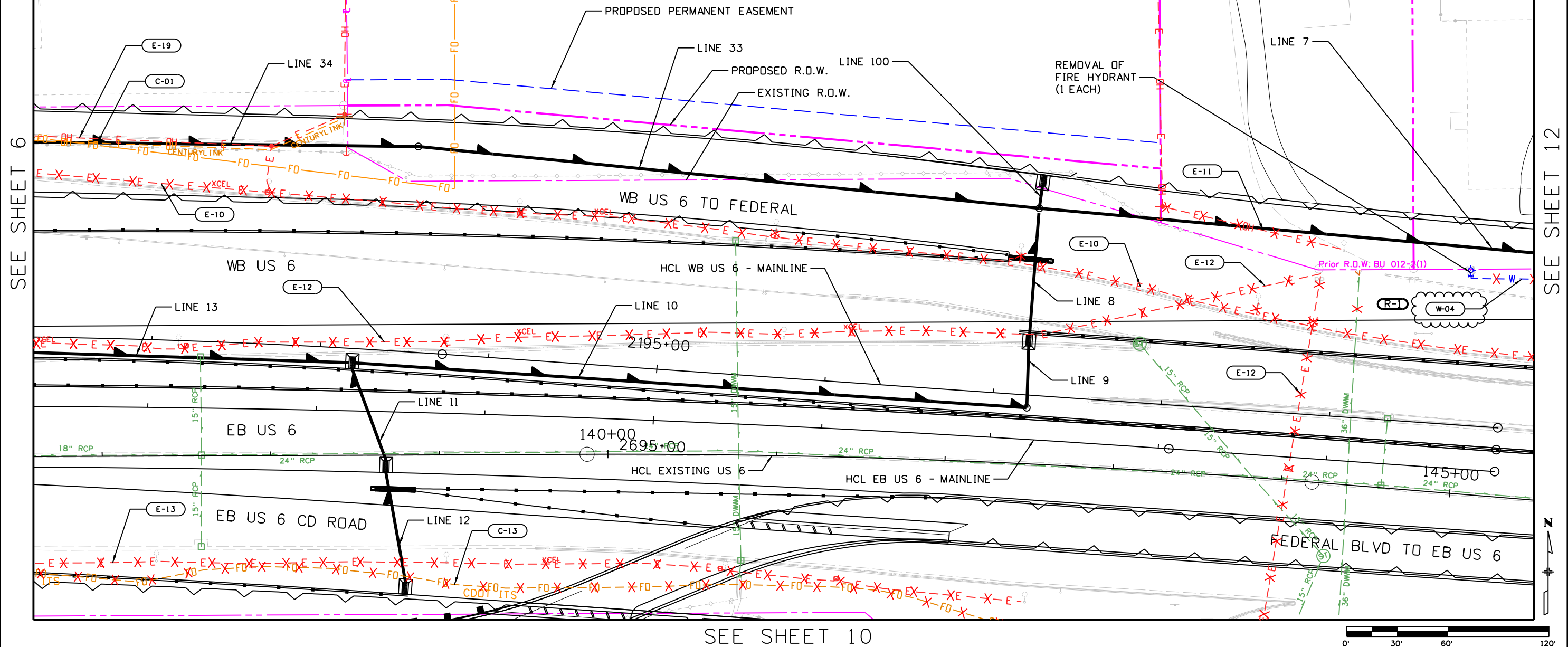
**LEGEND:**

PH-44 POTHOLE NUMBER  
(SEE POTHOLE LOG)

X-XX UTILITY TRACKING ID

**NOTE:**

1. SEE FEDERAL BOULEVARD PROJECT NO. C 088A-024 FOR ADDITIONAL INFORMATION.
2. SEE STORM DRAIN PROFILES, ROADWAY PLANS, AND ROADWAY PROFILES FOR MORE INFORMATION.
3. UTILITIES WERE PLOTTED FROM THE BEST AVAILABLE INFORMATION. IT IS THE CONTRACTOR'S RESPONSIBILITY TO FIELD VERIFY THE LOCATIONS OF ALL UTILITIES PRIOR TO THE START OF CONSTRUCTION.




SEE SHEET 6

SEE SHEET 12

SEE SHEET 10

Print Date: 11/2/2012  
 File Name: 18192\_HA\_UTIL\_095\_Plan009.dgn  
 Horiz. Scale: 1:60      Vert. Scale: As Noted  
 Unit Information      Unit Leader Initials

Sheet Revisions		
Date:	Comments	Init.
11-05-12	ADDENDUM #1 REV	KJB

Colorado Department of Transportation  
  
 8833 South Wadsworth Court  
 Littleton, CO 80128  
 Phone: 303-972-9112    FAX: 303-972-9114  
 Region 6      MDP

**NOT FOR CONSTRUCTION**  
 Date: 10-12-12  
 Revision No.:

UTILITY PLAN SHEET

Designer: K. BRUBAKER  
 Detailer: E. LANG  
 Sheet Subset: UTILITY  
 Structure Numbers  
 Subset Sheets: 009 of 021

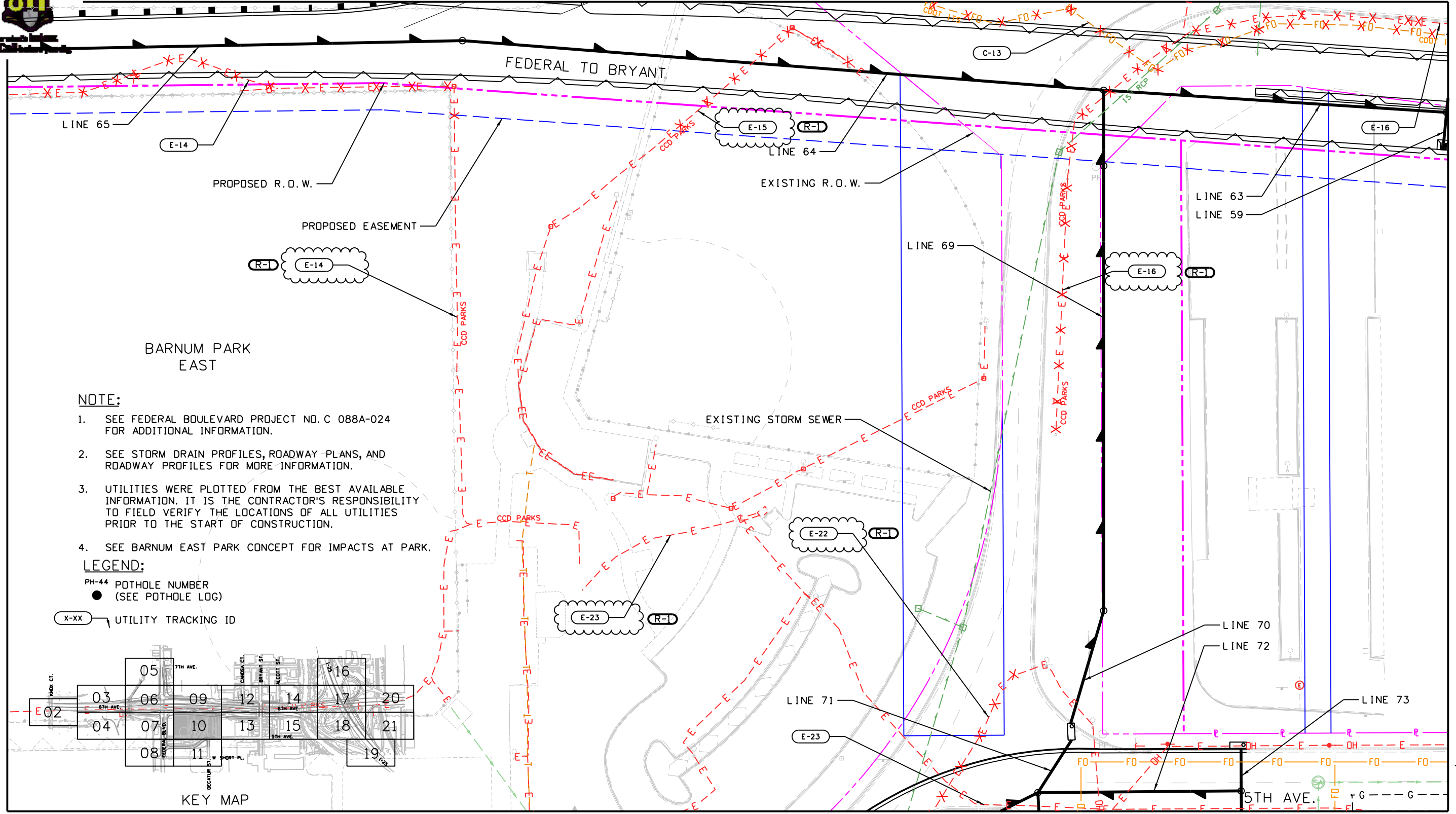
Project No./Code  
 US 6 BRIDGES  
 DESIGN BUILD PROJECT  
 18838  
 Sheet Number 095

811

SEE SHEET 9

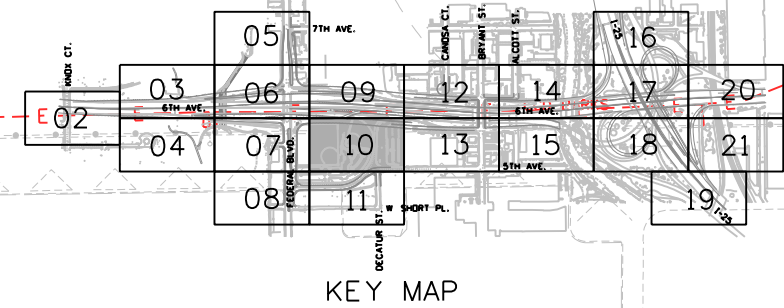
SEE SHEET 7

SEE SHEET 13

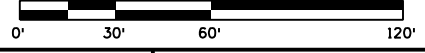



- NOTE:**
- SEE FEDERAL BOULEVARD PROJECT NO. C 088A-024 FOR ADDITIONAL INFORMATION.
  - SEE STORM DRAIN PROFILES, ROADWAY PLANS, AND ROADWAY PROFILES FOR MORE INFORMATION.
  - UTILITIES WERE PLOTTED FROM THE BEST AVAILABLE INFORMATION. IT IS THE CONTRACTOR'S RESPONSIBILITY TO FIELD VERIFY THE LOCATIONS OF ALL UTILITIES PRIOR TO THE START OF CONSTRUCTION.
  - SEE BARNUM EAST PARK CONCEPT FOR IMPACTS AT PARK.

- LEGEND:**
- PH-44 POT HOLE NUMBER (SEE POT HOLE LOG)
  - (SEE POT HOLE LOG)
  - X-XX UTILITY TRACKING ID



SEE SHEET 11



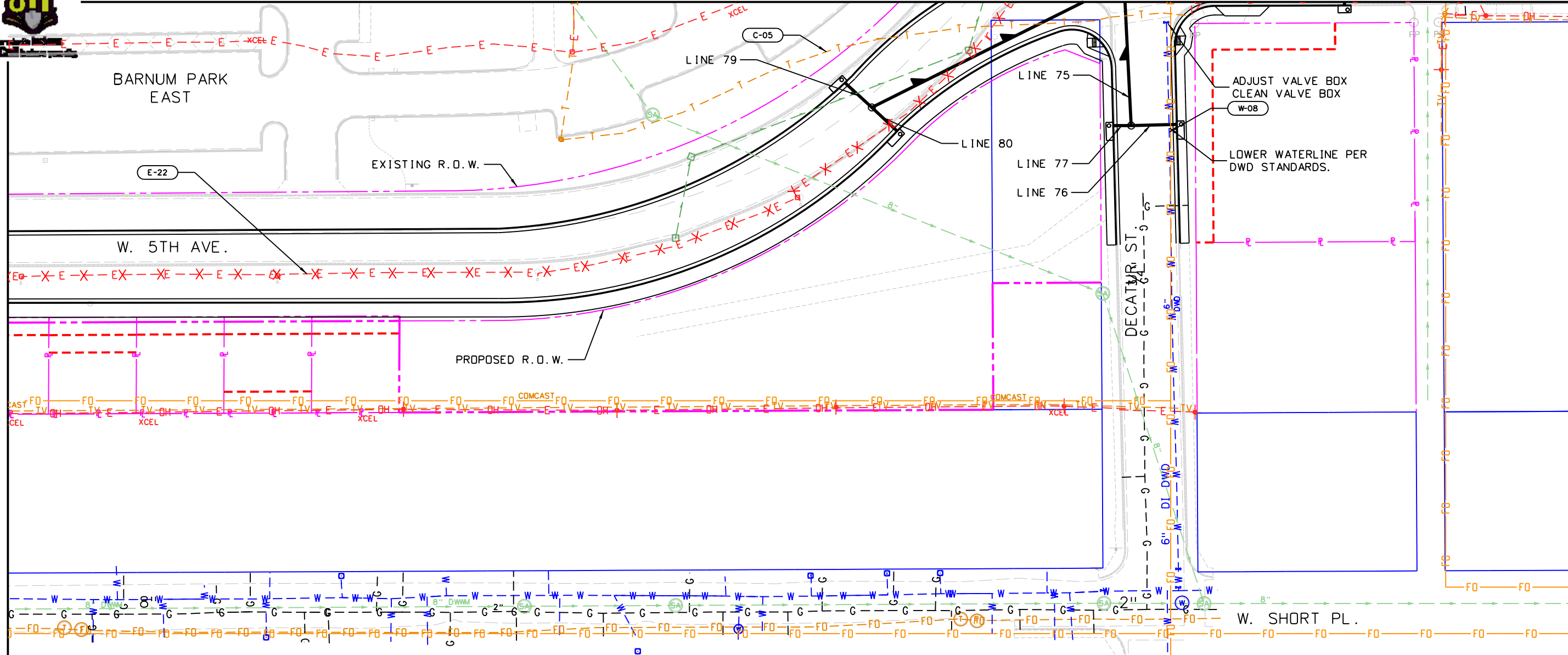
Print Date: 11/2/2012		Sheet Revisions			Colorado Department of Transportation		<b>NOT FOR CONSTRUCTION</b>		UTILITY PLAN SHEET		Project No./Code	
File Name: 18192_HA_UTIL_096_Plan010.dgn		Date:	Comments	Init.	 8833 South Wadsworth Court Littleton, CO 80128 Phone: 303-972-9112 FAX: 303-972-9114		Date: 10-12-12		Designer: K. BRUBAKER		US 6 BRIDGES DESIGN BUILD PROJECT	
Horiz. Scale: 1:60 Vert. Scale: As Noted		11-05-12	ADDENDUM #1 REV	KJB					Revision No.:		Detailer: E. LANG	
Unit Information Unit Leader Initials					Region 6 MDP		Sheet Subset: UTILITY		Structure Numbers		Sheet Number 096	
							Subset Sheets: 010 of 021					

kbrubaker 8:34:56 AM P:\CDDT\Region 6\US 6 Bridges\18838\Utilities\Drawings\18192\_HA\_UTIL\_096\_Plan010.dgn



SEE SHEET 10

SEE SHEET 8

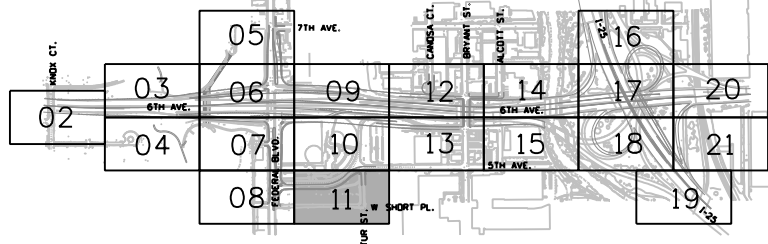


**NOTE:**

1. SEE FEDERAL BOULEVARD PROJECT NO. C 088A-024 FOR ADDITIONAL INFORMATION.
2. SEE STORM DRAIN PROFILES, ROADWAY PLANS, AND ROADWAY PROFILES FOR MORE INFORMATION.
3. UTILITIES WERE PLOTTED FROM THE BEST AVAILABLE INFORMATION. IT IS THE CONTRACTOR'S RESPONSIBILITY TO FIELD VERIFY THE LOCATIONS OF ALL UTILITIES PRIOR TO THE START OF CONSTRUCTION.
4. SEE BARNUM EAST PARK CONCEPT FOR IMPACTS AT PARK

**LEGEND:**

- PH-44 POTHOLE NUMBER (SEE POTHOLE LOG)
- (SEE POTHOLE LOG)
- x-xx UTILITY TRACKING ID



KEY MAP



Print Date: 11/2/2012
File Name: 18192_HA_UTIL_097_Plan011.dgn
Horiz. Scale: 1:60
Unit Information
Vert. Scale: As Noted
Unit Leader Initials

Sheet Revisions		
Date:	Comments	Init.

Colorado Department of Transportation

8833 South Wadsworth Court  
Littleton, CO 80128  
Phone: 303-972-9112 FAX: 303-972-9114

Region 6 MDP

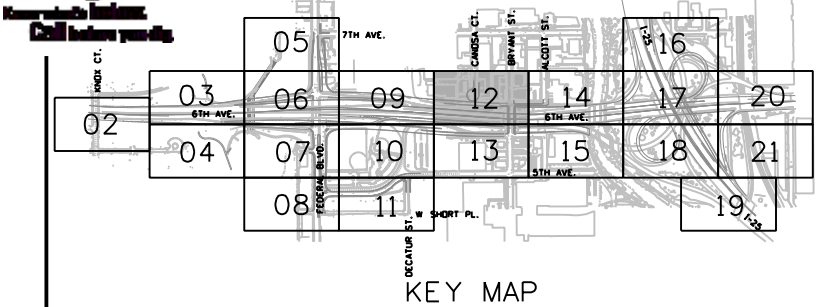
**NOT FOR CONSTRUCTION**

Date: 10-12-12

Revision No.:

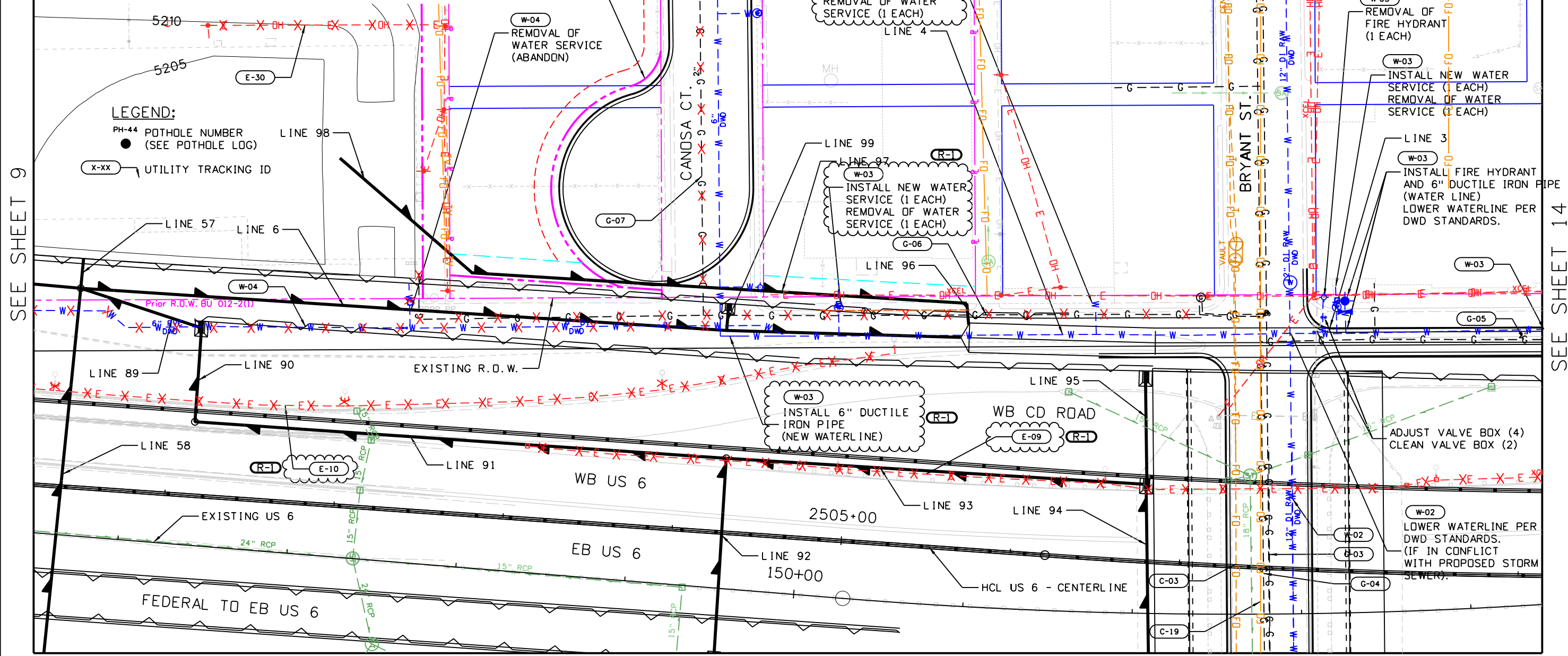
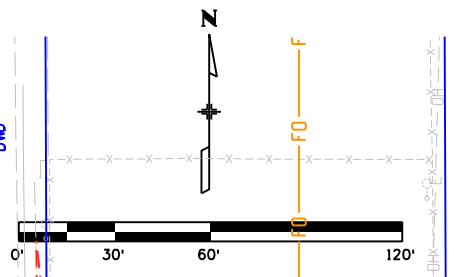
UTILITY PLAN SHEET		
Designer:	K. BRUBAKER	Structure Numbers
Detailer:	E. LANG	
Sheet Subset:	UTILITY	Subset Sheets: 011 of 021

Project No./Code
US 6 BRIDGES DESIGN BUILD PROJECT
18838
Sheet Number 097



**LEGEND:**  
 PH-44 POT HOLE NUMBER (SEE POT HOLE LOG)  
 ● UTILITY TRACKING ID

**NOTE:**  
 1. SEE FEDERAL BOULEVARD PROJECT NO. C 088A-024 FOR ADDITIONAL INFORMATION.  
 2. SEE STORM DRAIN PROFILES, ROADWAY PLANS, AND ROADWAY PROFILES FOR MORE INFORMATION.  
 3. UTILITIES WERE PLOTTED FROM THE BEST AVAILABLE INFORMATION. IT IS THE CONTRACTOR'S RESPONSIBILITY TO FIELD VERIFY THE LOCATIONS OF ALL UTILITIES PRIOR TO THE START OF CONSTRUCTION.



SEE SHEET 9

SEE SHEET 14

SEE SHEET 13

Print Date: 11/2/2012	Sheet Revisions			Colorado Department of Transportation		<b>NOT FOR CONSTRUCTION</b>	UTILITY PLAN SHEET		Project No./Code	
File Name: 18192_HA_UTIL_098_Plan012.dgn	Date: 11-05-12	Comments: ADDENDUM #1 REV	Init.: KJB	8833 South Wadsworth Court Littleton, CO 80128 Phone: 303-972-9112 FAX: 303-972-9114			Date: 10-12-12	Designer: K. BRUBAKER	Structure Numbers	US 6 BRIDGES DESIGN BUILD PROJECT
Horiz. Scale: 1:60	Unit Information			Region 6		Revision No.:	Detailer: E. LANG	Subset Sheets: 012 of 021	18838	
Vert. Scale: As Noted	Unit Leader Initials			MDP			Sheet Subset: UTILITY		Sheet Number 098	

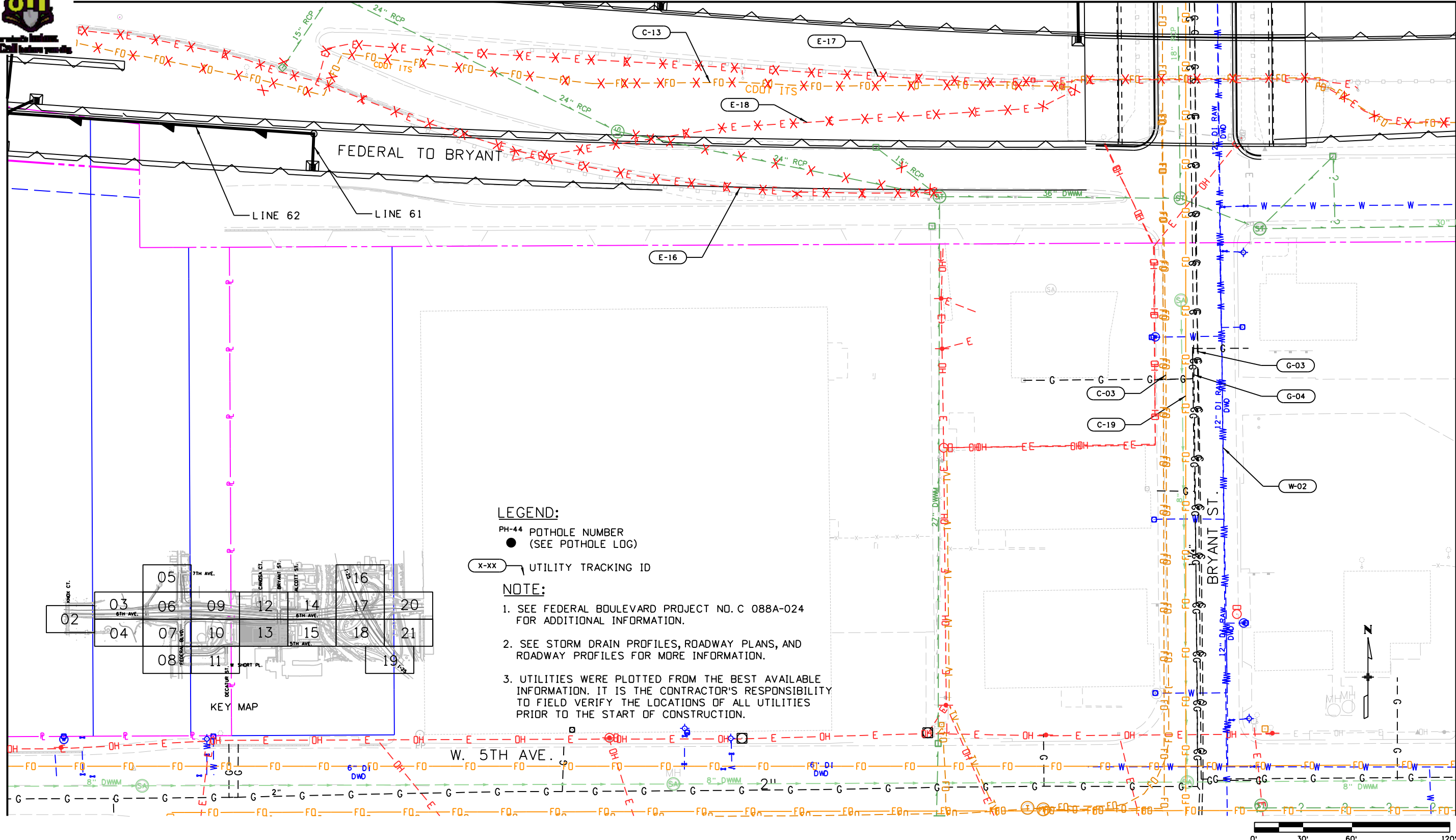
kbrubaker 8:35:04 AM P:\CDDT\Region 6\US 6 Bridges\Utilities\Drawings\18192\_HA\_UTIL\_098\_Plan012.dgn



SEE SHEET 12

SEE SHEET 10

SEE SHEET 15



	05	07TH AVE.	16
03	06	09	12
04	07	10	13
08	11	14	15
		17	20
		18	21
		19	

KEY MAP

**LEGEND:**

PH-44 POTHOLE NUMBER  
(SEE POTHOLE LOG)

X-XX UTILITY TRACKING ID

**NOTE:**

1. SEE FEDERAL BOULEVARD PROJECT NO. C 088A-024 FOR ADDITIONAL INFORMATION.
2. SEE STORM DRAIN PROFILES, ROADWAY PLANS, AND ROADWAY PROFILES FOR MORE INFORMATION.
3. UTILITIES WERE PLOTTED FROM THE BEST AVAILABLE INFORMATION. IT IS THE CONTRACTOR'S RESPONSIBILITY TO FIELD VERIFY THE LOCATIONS OF ALL UTILITIES PRIOR TO THE START OF CONSTRUCTION.



Print Date: 11/2/2012
File Name: 18192_HA_UTIL_099_Plan013.dgn
Horiz. Scale: 1:60      Vert. Scale: As Noted
Unit Information      Unit Leader Initials

Sheet Revisions		
Date:	Comments	Init.

Colorado Department of Transportation

8833 South Wadsworth Court  
Littleton, CO 80128  
Phone: 303-972-9112 FAX: 303-972-9114

Region 6      MDP

**NOT FOR CONSTRUCTION**

Date: 10-12-12

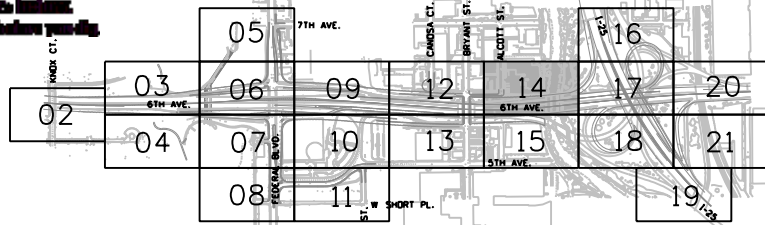
Revision No.:

UTILITY PLAN SHEET	
Designer: K. BRUBAKER	Structure Numbers
Detailer: E. LANG	
Sheet Subset: UTILITY	Subset Sheets: 013 of 021

Project No./Code
US 6 BRIDGES DESIGN BUILD PROJECT
18838
Sheet Number 099



811  
Call before you dig



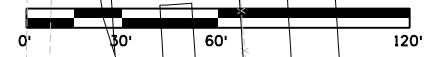
KEY MAP

**NOTE:**

1. SEE FEDERAL BOULEVARD PROJECT NO. C 088A-024 FOR ADDITIONAL INFORMATION.
2. SEE STORM DRAIN PROFILES, ROADWAY PLANS, AND ROADWAY PROFILES FOR MORE INFORMATION.
3. UTILITIES WERE PLOTTED FROM THE BEST AVAILABLE INFORMATION. IT IS THE CONTRACTOR'S RESPONSIBILITY TO FIELD VERIFY THE LOCATIONS OF ALL UTILITIES PRIOR TO THE START OF CONSTRUCTION.

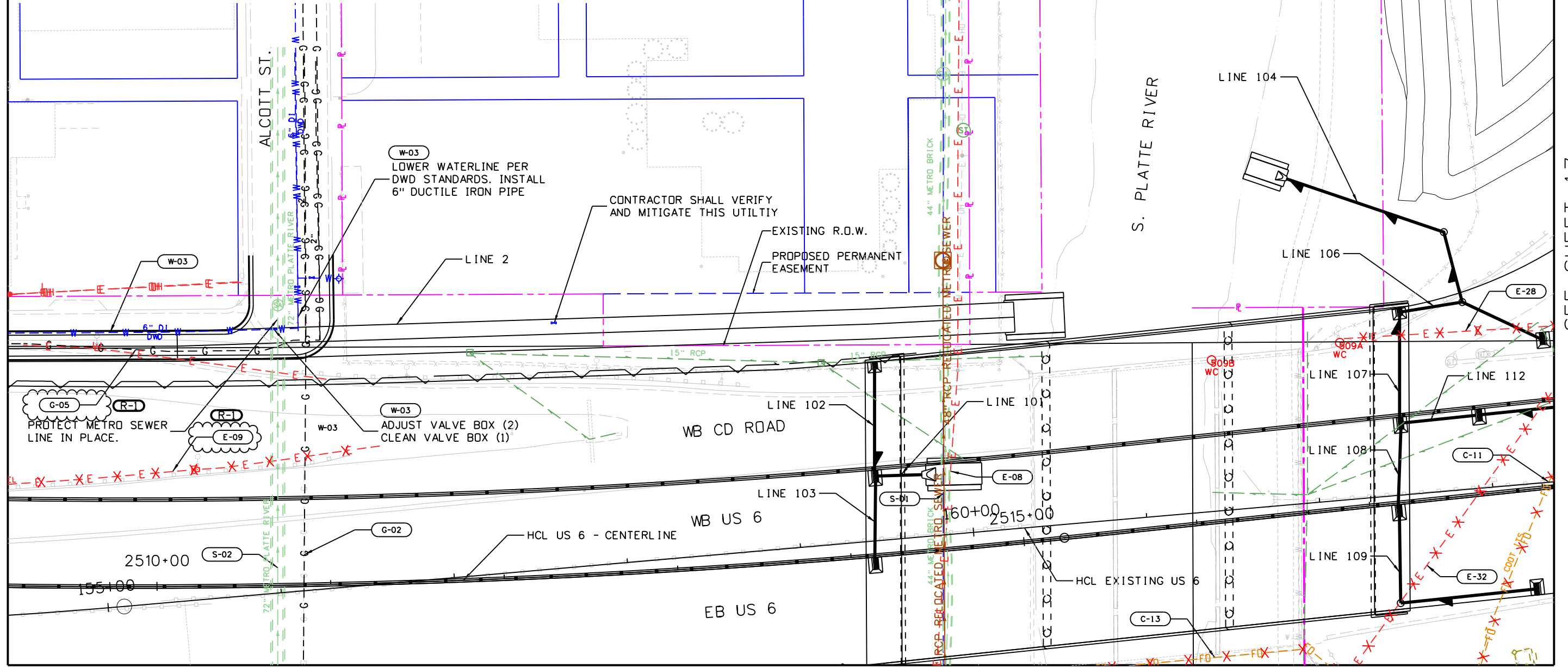
**LEGEND:**

- PH-44 POTHOLE NUMBER (SEE POTHOLE LOG)
- X-XX UTILITY TRACKING ID



SEE SHEET 12

SEE SHEET 17



SEE SHEET 15

Print Date: 11/2/2012
File Name: 18192_HA_UTIL_100_Plan014.dgn
Horiz. Scale: 1:60
Unit Information

Sheet Revisions		
Date:	Comments	Init.
11-05-12	ADDENDUM #1 REV	KJB

Colorado Department of Transportation



8833 South Wadsworth Court  
Littleton, CO 80128  
Phone: 303-972-9112 FAX: 303-972-9114

Region 6 MDP

**NOT FOR CONSTRUCTION**

Date: 10-12-12

Revision No.:

UTILITY PLAN SHEET	
Designer: K. BRUBAKER	Structure Numbers
Detailer: E. LANG	
Sheet Subset: UTILITY	Subset Sheets: 014 of 021


Project No./Code
US 6 BRIDGES DESIGN BUILD PROJECT
18838
Sheet Number 100



SEE SHEET 14

SEE SHEET 13

SEE SHEET 18

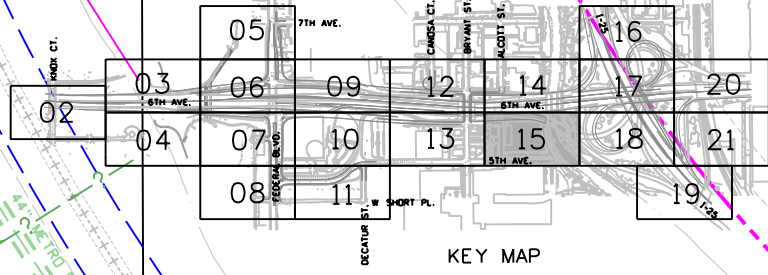


**NOTE:**

1. SEE FEDERAL BOULEVARD PROJECT NO. C 088A-024 FOR ADDITIONAL INFORMATION.
2. SEE STORM DRAIN PROFILES, ROADWAY PLANS, AND ROADWAY PROFILES FOR MORE INFORMATION.
3. UTILITIES WERE PLOTTED FROM THE BEST AVAILABLE INFORMATION. IT IS THE CONTRACTOR'S RESPONSIBILITY TO FIELD VERIFY THE LOCATIONS OF ALL UTILITIES PRIOR TO THE START OF CONSTRUCTION.

**LEGEND:**

- PH-44 POT HOLE NUMBER (SEE POT HOLE LOG)
- (SEE POT HOLE LOG)
- X-XX UTILITY TRACKING ID



Print Date: 11/2/2012	<b>0000</b>
File Name: 18192_HA_UTIL_101_Plan015.dgn	
Horiz. Scale: 1:60      Vert. Scale: As Noted	
Unit Information      Unit Leader Initials	

Sheet Revisions		
Date:	Comments	Init.
11-05-12	ADDENDUM #1 REV	KJB

Colorado Department of Transportation

8833 South Wadsworth Court  
Littleton, CO 80128  
Phone: 303-972-9112 FAX: 303-972-9114

Region 6      MDP

**NOT FOR CONSTRUCTION**

Date: 10-12-12

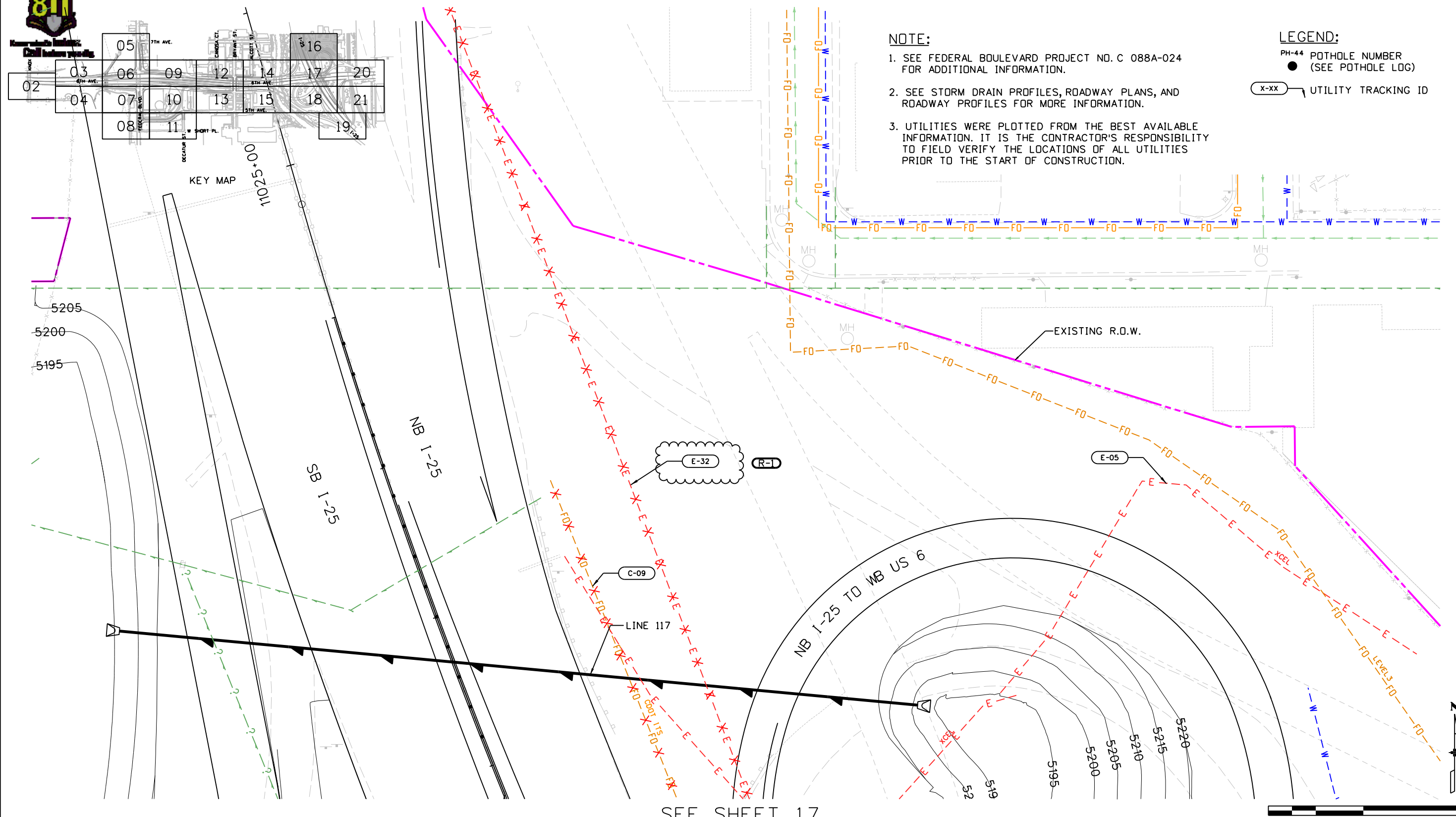
Revision No.:

UTILITY PLAN SHEET	
Designer: K. BRUBAKER	Structure Numbers
Detailer: E. LANG	
Sheet Subset: UTILITY	Subset Sheets: 015 of 021

Project No./Code
US 6 BRIDGES DESIGN BUILD PROJECT
18838
Sheet Number 101



05	06	09	12	14	17	20
03	04	07	10	13	15	18
02	08	11	16	19	21	



**NOTE:**

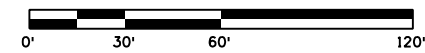
- SEE FEDERAL BOULEVARD PROJECT NO. C 088A-024 FOR ADDITIONAL INFORMATION.
- SEE STORM DRAIN PROFILES, ROADWAY PLANS, AND ROADWAY PROFILES FOR MORE INFORMATION.
- UTILITIES WERE PLOTTED FROM THE BEST AVAILABLE INFORMATION. IT IS THE CONTRACTOR'S RESPONSIBILITY TO FIELD VERIFY THE LOCATIONS OF ALL UTILITIES PRIOR TO THE START OF CONSTRUCTION.

**LEGEND:**

PH-44 POTHOLE NUMBER  
(SEE POTHOLE LOG)

X-XX UTILITY TRACKING ID

SEE SHEET 17



Print Date: 11/2/2012	
File Name: 18192_HA_UTIL_102_Plan016.dgn	
Horiz. Scale: 1:60	Vert. Scale: As Noted
Unit Information	Unit Leader Initials

Sheet Revisions		
Date:	Comments	Init.
11-05-12	ADDENDUM #1 REV	KJB

Colorado Department of Transportation

8833 South Wadsworth Court  
Littleton, CO 80128  
Phone: 303-972-9112 FAX: 303-972-9114

Region 6 MDP

**NOT FOR CONSTRUCTION**

Date: 10-12-12

Revision No.:

UTILITY PLAN SHEET		
Designer:	K. BRUBAKER	Structure Numbers
Detailer:	E. LANG	
Sheet Subset:	UTILITY	Subset Sheets: 016 of 021

Project No./Code	US 6 BRIDGES DESIGN BUILD PROJECT
18838	
Sheet Number	102

kbrubaker 8:35:19 AM F:\CDOT\Region 6\US 6 Bridges\18838\Utilities\Drawings\18192\_HA\_UTIL\_102\_Plan016.dgn





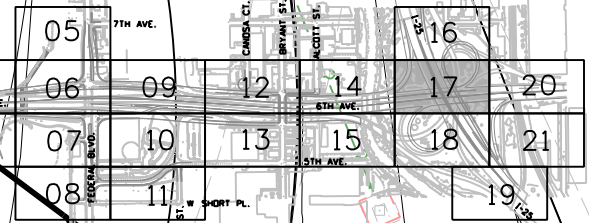
SEE SHEET 16

**NOTE:**

1. SEE FEDERAL BOULEVARD PROJECT NO. C 088A-024 FOR ADDITIONAL INFORMATION.
2. SEE STORM DRAIN PROFILES, ROADWAY PLANS, AND ROADWAY PROFILES FOR MORE INFORMATION.
3. UTILITIES WERE PLOTTED FROM THE BEST AVAILABLE INFORMATION. IT IS THE CONTRACTOR'S RESPONSIBILITY TO FIELD VERIFY THE LOCATIONS OF ALL UTILITIES PRIOR TO THE START OF CONSTRUCTION.

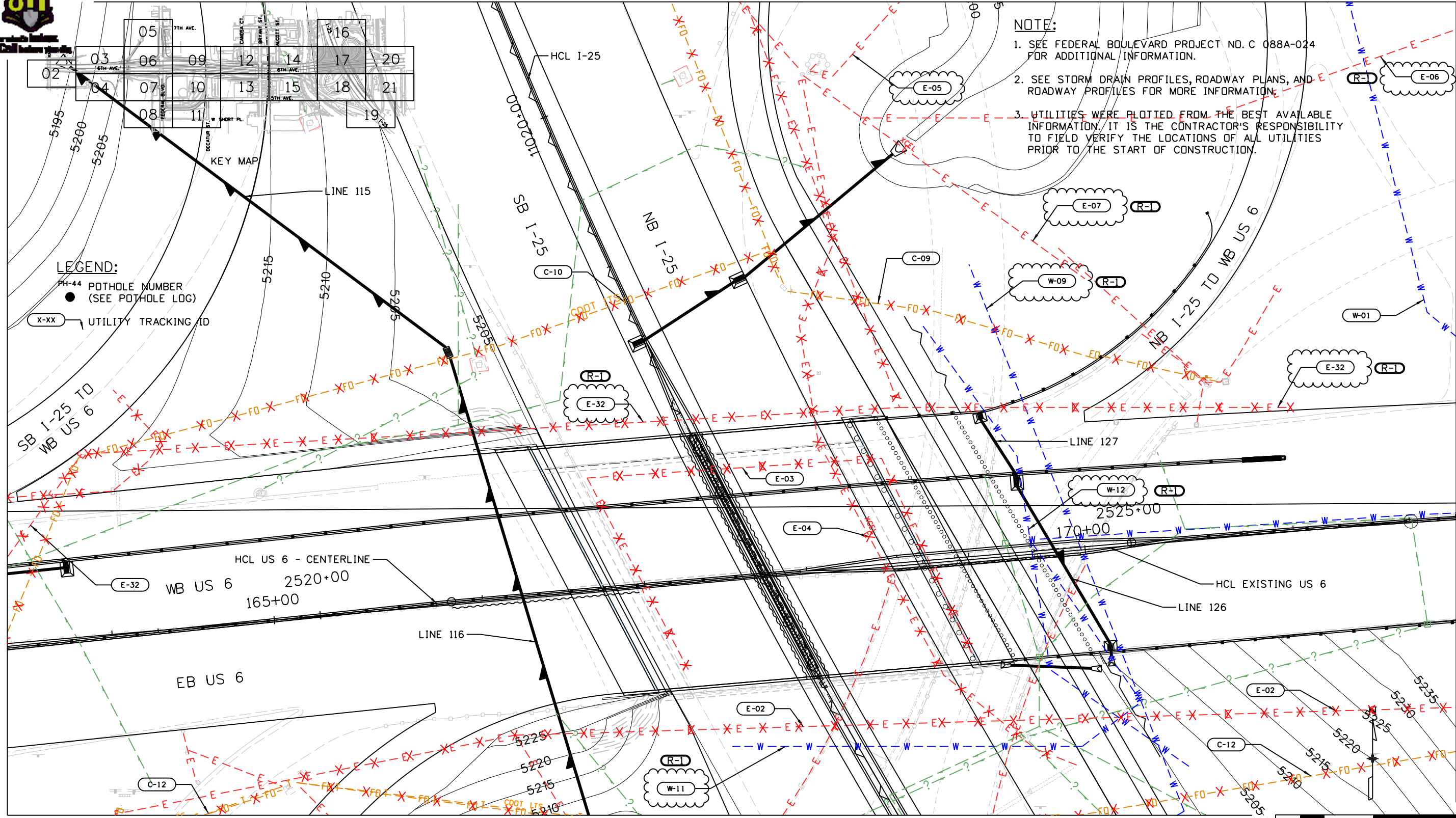
**LEGEND:**

- PH-44 POTHOLE NUMBER (SEE POTHOLE LOG)
- X-XX UTILITY TRACKING ID

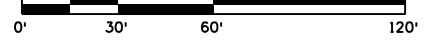


SEE SHEET 14

SEE SHEET 20




SEE SHEET 18



Print Date: 11/2/2012
File Name: 18192_HA_UTIL_103_Plan017.dgn
Horiz. Scale: 1:60
Unit Information
Vert. Scale: As Noted
Unit Leader Initials

Sheet Revisions		
Date:	Comments	Init.
11-05-12	ADDENDUM #1 REV	KJB

Colorado Department of Transportation



8833 South Wadsworth Court  
Littleton, CO 80128  
Phone: 303-972-9112 FAX: 303-972-9114

Region 6 MDP

**NOT FOR CONSTRUCTION**

Date: 10-12-12

Revision No.:


UTILITY PLAN SHEET	
Designer: K. BRUBAKER	Structure Numbers
Detailer: E. LANG	
Sheet Subset: UTILITY	Subset Sheets: 017 of 021

Project No./Code	
US 6 BRIDGES DESIGN BUILD PROJECT	
18838	
Sheet Number	103

kbrubaker 8:35:22 AM P:\CDDT\Region 6\US 6 Bridges\18838\Utilities\Drawings\18192\_HA\_UTIL\_103\_Plan017.dgn

811

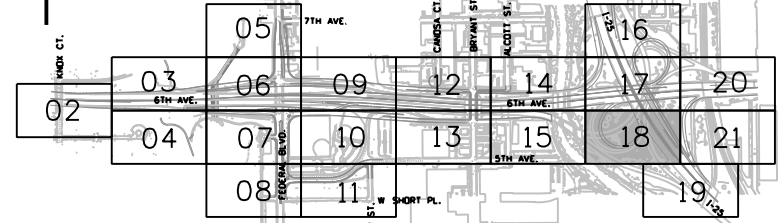
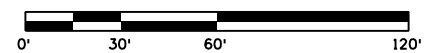
SEE SHEET 17



SEE SHEET 15

SEE SHEET 21

SEE SHEET 19



KEY MAP

**LEGEND:**  
 PH-44 POTHOLE NUMBER  
 ● (SEE POTHOLE LOG)  
 X-XX UTILITY TRACKING ID

**NOTE:**  
 1. SEE FEDERAL BOULEVARD PROJECT NO. C 088A-024 FOR ADDITIONAL INFORMATION.  
 2. SEE STORM DRAIN PROFILES, ROADWAY PLANS, AND ROADWAY PROFILES FOR MORE INFORMATION.  
 3. UTILITIES WERE PLOTTED FROM THE BEST AVAILABLE INFORMATION. IT IS THE CONTRACTOR'S RESPONSIBILITY TO FIELD VERIFY THE LOCATIONS OF ALL UTILITIES PRIOR TO THE START OF CONSTRUCTION.

Print Date: 11/2/2012	
File Name: 18192_HA_UTIL_104_Plan018.dgn	
Horiz. Scale: 1:60	Vert. Scale: As Noted
Unit Information	Unit Leader Initials

Sheet Revisions		
Date:	Comments	Init.
11-05-12	ADDENDUM #1 REV	KJB

Colorado Department of Transportation  
 8833 South Wadsworth Court  
 Littleton, CO 80128  
 Phone: 303-972-9112 FAX: 303-972-9114  
 Region 6 MDP

**NOT FOR CONSTRUCTION**  
 Date: 10-12-12  
 Revision No.:

UTILITY PLAN SHEET	
Designer: K. BRUBAKER	Structure Numbers
Detailer: E. LANG	
Sheet Subset: UTILITY	Subset Sheets: 018 of 021

Project No./Code	US 6 BRIDGES DESIGN BUILD PROJECT
	18838
Sheet Number	104

kbrubaker 8:35:26 AM P:\CDDT\Region 6\US 6 Bridges\18838\Utilities\Drawings\18192\_HA\_UTIL\_104\_Plan018.dgn



SEE SHEET 18

SEE SHEET 21

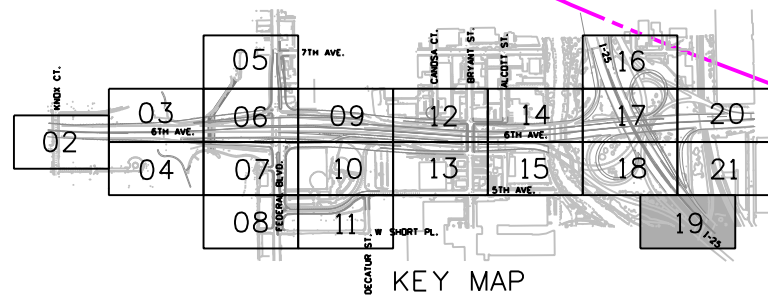
**NOTE:**

1. SEE FEDERAL BOULEVARD PROJECT NO. C 088A-024 FOR ADDITIONAL INFORMATION.
2. SEE STORM DRAIN PROFILES, ROADWAY PLANS, AND ROADWAY PROFILES FOR MORE INFORMATION.
3. UTILITIES WERE PLOTTED FROM THE BEST AVAILABLE INFORMATION. IT IS THE CONTRACTOR'S RESPONSIBILITY TO FIELD VERIFY THE LOCATIONS OF ALL UTILITIES PRIOR TO THE START OF CONSTRUCTION.

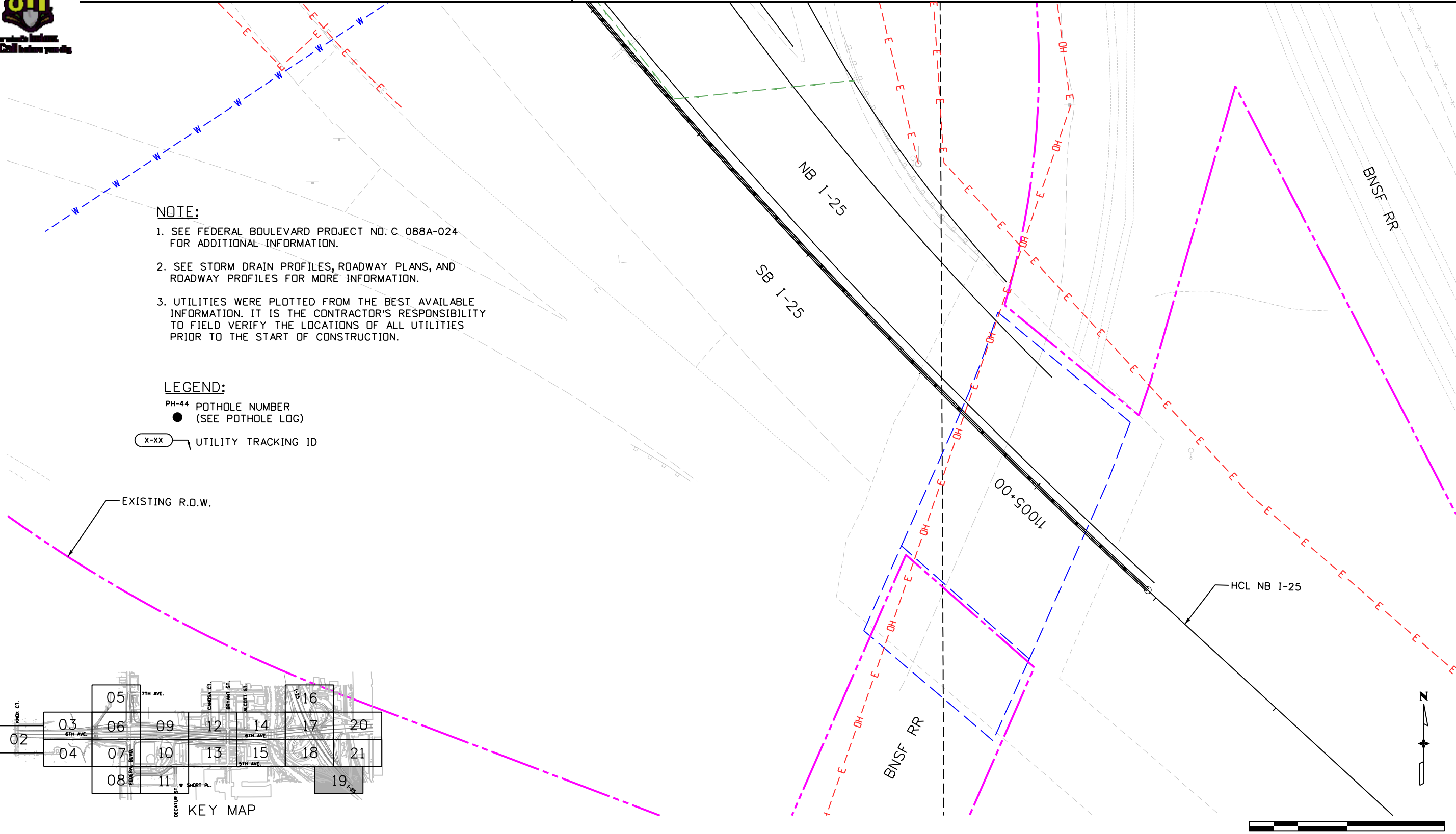
**LEGEND:**

- PH-44 POTHOLE NUMBER  
● (SEE POTHOLE LOG)
- X-XX UTILITY TRACKING ID

EXISTING R.O.W.




KEY MAP



Print Date: 11/2/2012	0000
File Name: 18192_HA_UTIL_105_Plan019.dgn	
Horiz. Scale: 1:60      Vert. Scale: As Noted	
Unit Information      Unit Leader Initials	

Sheet Revisions		
Date:	Comments	Init.

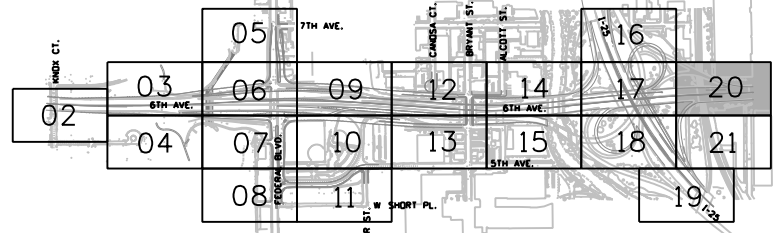
Colorado Department of Transportation  
  
 8833 South Wadsworth Court  
 Littleton, CO 80128  
 Phone: 303-972-9112    FAX: 303-972-9114  
 Region 6      MDP

**NOT FOR CONSTRUCTION**  
 Date: 10-12-12  
 Revision No.:

UTILITY PLAN SHEET			
Designer:	K. BRUBAKER	Structure Numbers	
Detailer:	E. LANG	Subset Sheets:	019 of 021
Sheet Subset:	UTILITY		

Project No./Code
US 6 BRIDGES DESIGN BUILD PROJECT
18838
Sheet Number 105

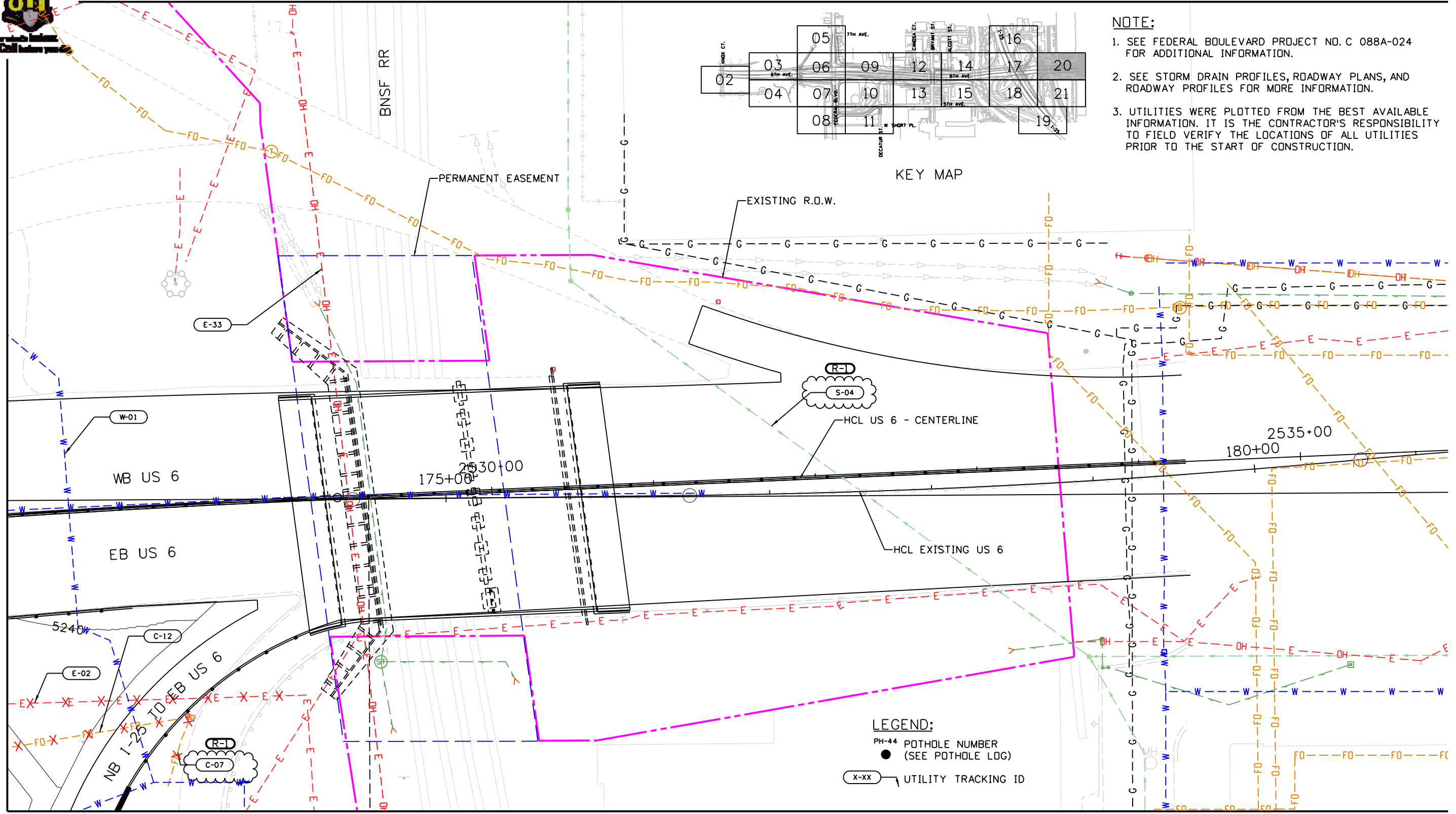
**811**  
Call before you dig



- NOTE:**
1. SEE FEDERAL BOULEVARD PROJECT NO. C 088A-024 FOR ADDITIONAL INFORMATION.
  2. SEE STORM DRAIN PROFILES, ROADWAY PLANS, AND ROADWAY PROFILES FOR MORE INFORMATION.
  3. UTILITIES WERE PLOTTED FROM THE BEST AVAILABLE INFORMATION. IT IS THE CONTRACTOR'S RESPONSIBILITY TO FIELD VERIFY THE LOCATIONS OF ALL UTILITIES PRIOR TO THE START OF CONSTRUCTION.

SEE SHEET 17

SEE SHEET 21



**LEGEND:**  
 PH-44 POTHOLE NUMBER (SEE POTHOLE LOG)  
 ●  
 X-XX UTILITY TRACKING ID



kbrubaker 8:35:33 AM P:\CDDT\Region 6\US 6 Bridges\18838\Utilities\Drawings\18192\_HA\_UTIL\_106\_Plan020.dgn

Print Date: 11/2/2012	
File Name: 18192_HA_UTIL_106_Plan020.dgn	
Horiz. Scale: 1:60	Vert. Scale: As Noted
Unit Information	Unit Leader Initials

Sheet Revisions		
Date:	Comments	Init.
11-05-12	ADDENDUM #1 REV	KJB

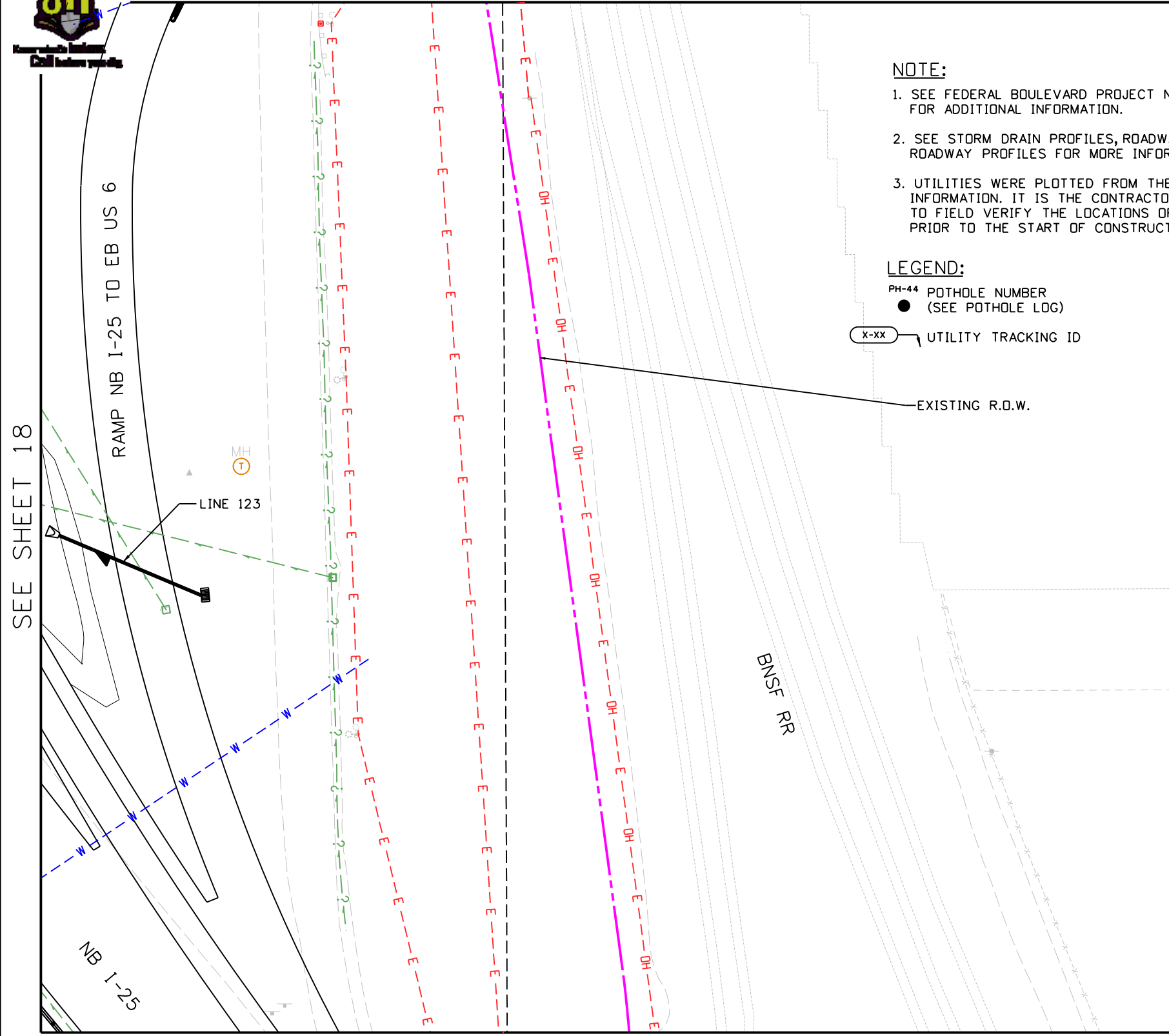
Colorado Department of Transportation  
 8833 South Wadsworth Court  
 Littleton, CO 80128  
 Phone: 303-972-9112 FAX: 303-972-9114  
 Region 6 MDP

**NOT FOR CONSTRUCTION**  
 Date: 10-12-12  
 Revision No.:

UTILITY PLAN SHEET	
Designer: K. BRUBAKER	Structure Numbers
Detailer: E. LANG	
Sheet Subset: UTILITY	Subset Sheets: 020 of 021

Project No./Code	US 6 BRIDGES DESIGN BUILD PROJECT
	18838
Sheet Number	106

SEE SHEET 20



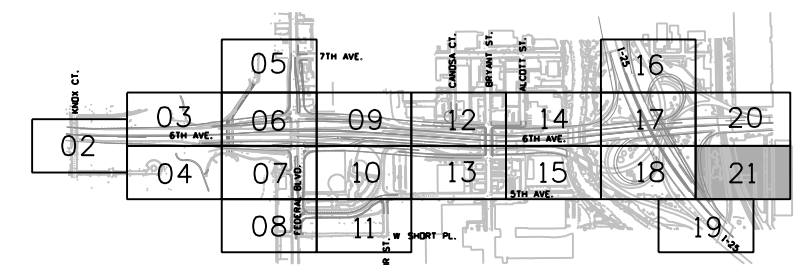
**NOTE:**

1. SEE FEDERAL BOULEVARD PROJECT NO. C 088A-024 FOR ADDITIONAL INFORMATION.
2. SEE STORM DRAIN PROFILES, ROADWAY PLANS, AND ROADWAY PROFILES FOR MORE INFORMATION.
3. UTILITIES WERE PLOTTED FROM THE BEST AVAILABLE INFORMATION. IT IS THE CONTRACTOR'S RESPONSIBILITY TO FIELD VERIFY THE LOCATIONS OF ALL UTILITIES PRIOR TO THE START OF CONSTRUCTION.

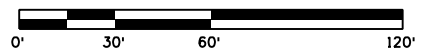
**LEGEND:**

- PH-44 POTHOLE NUMBER  
● (SEE POTHOLE LOG)
- X-XX UTILITY TRACKING ID

EXISTING R.O.W.



KEY MAP



Print Date: 11/2/2012
File Name: 18192_HA_UTIL_107_Plan021.dgn
Horiz. Scale: 1:60      Vert. Scale: As Noted
Unit Information      Unit Leader Initials

Sheet Revisions		
Date:	Comments	Init.
0000		

Colorado Department of Transportation  
 8833 South Wadsworth Court  
 Littleton, CO 80128  
 Phone: 303-972-9112 FAX: 303-972-9114  
 Region 6      MDP

**NOT FOR CONSTRUCTION**  
 Date: 10-12-12  
 Revision No.:

UTILITY PLAN SHEET			
Designer:	K. BRUBAKER	Structure Numbers	
Detailer:	E. LANG	Subset Sheets:	021 of 021
Sheet Subset:	UTILITY		

Project No./Code
US 6 BRIDGES DESIGN BUILD PROJECT
18838
Sheet Number 107

kbrubaker 8:35:37 AM P:\CDDT\Region 6\US 6 Bridges\18838\Utilities\Drawings\18192\_HA\_UTIL\_107\_Plan021.dgn